



# Hornsea Project Four: Plans and Drawings

PINS Document Reference: D1.2.2  
APFP Regulation 5(2)(j)(ii)

## Volume D1, 2.2: Onshore Order Limits

Prepared	David Brooks, Ørsted, June 2021
Checked	Hannah Towner-Roethe, Ørsted, June 2021
Accepted	Keith Lynch, Ørsted, June 2021
Approved	Jamie Baldwin, Ørsted, June 2021
Doc No:	D1.2.2
Version:	A

# Hornsea Project Four Offshore Wind Farm

## Onshore Order Limits Index Sheet

APFP Regulations Reference: 512006 Application Document Number: D1.2.2

- Sheet Boundary
- Order Limits



Sources:  
 Service Layer Credits. Contains OS data © Crown Copyright and database right 2020.  
 © Crown copyright and database rights (2021) Ordnance Survey 0100031673. All rights reserved.



Coordinate system: British National Grid  
 Vertical reference: ODN  
 Scale @ A1: 1:55,000  
 0 625 1,250 2,500 Meters  
 0 625 1,250 2,500 Yards

REV	REVISION	DATE
1	Issue for PER	08/02/2021
2	Updated following PER completion for D1.2	03/03/2021
3	Updated onshore order limits, following consultation	14/03/2021

Onshore Order Limits - Index Sheet  
 Document no: HOW040398  
 Created by: XDAOO  
 Checked by: HATOW  
 Accepted by: KELLY  
 Approved by: JAMIB



# Hornsea Project Four Offshore Wind Farm

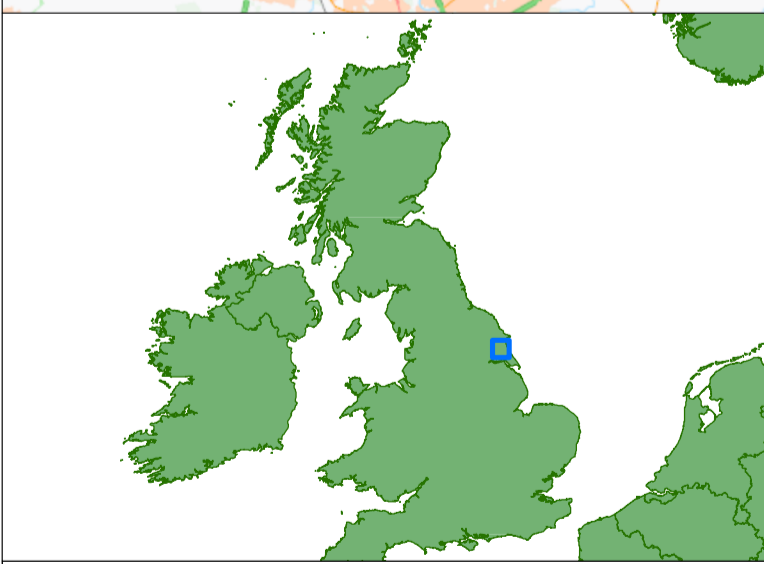
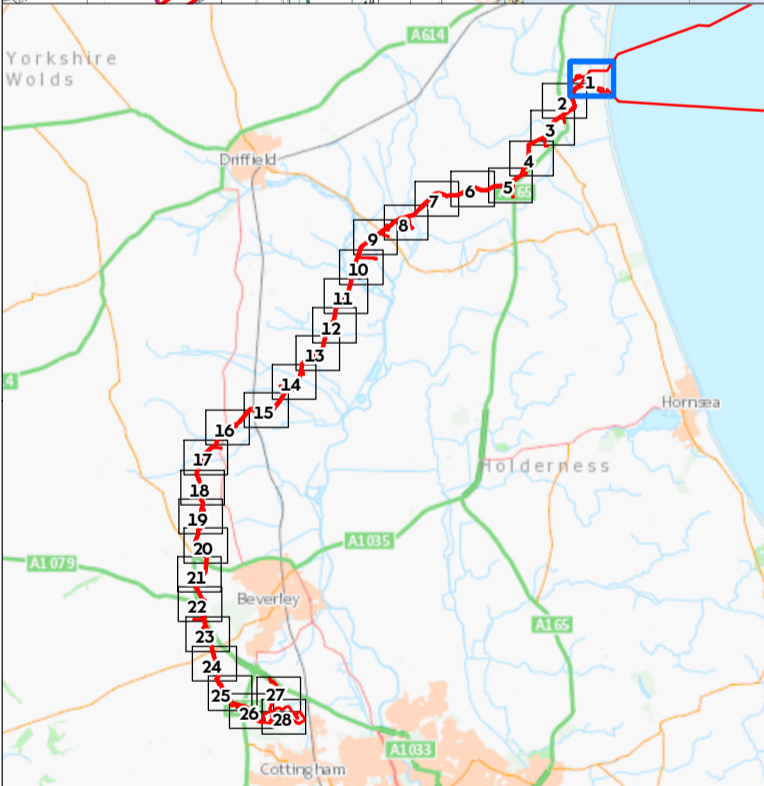
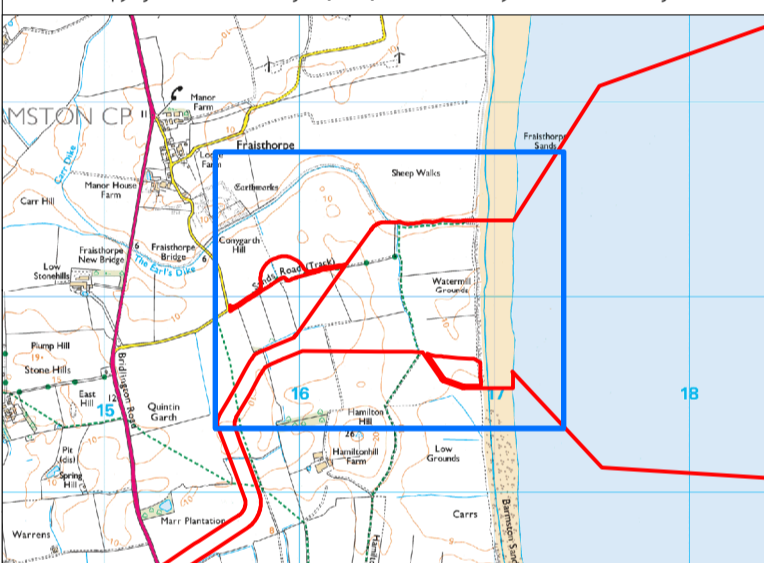
## Onshore Order Limits

Sheet 1 of 28

APFP Regulations Reference: 5(2)(b) Application Document Number: D1.2.2

-  Sheet Boundary
-  Order Limits

Source:  
Service Layer Credits: Contains OS data © Crown Copyright and database right 2020.  
© Crown copyright and database rights (2021) Ordnance Survey 0100031673. All rights reserved.



Coordinate system: British National Grid  
Vertical reference: ODN  
Scale @ A1: 1:2,500

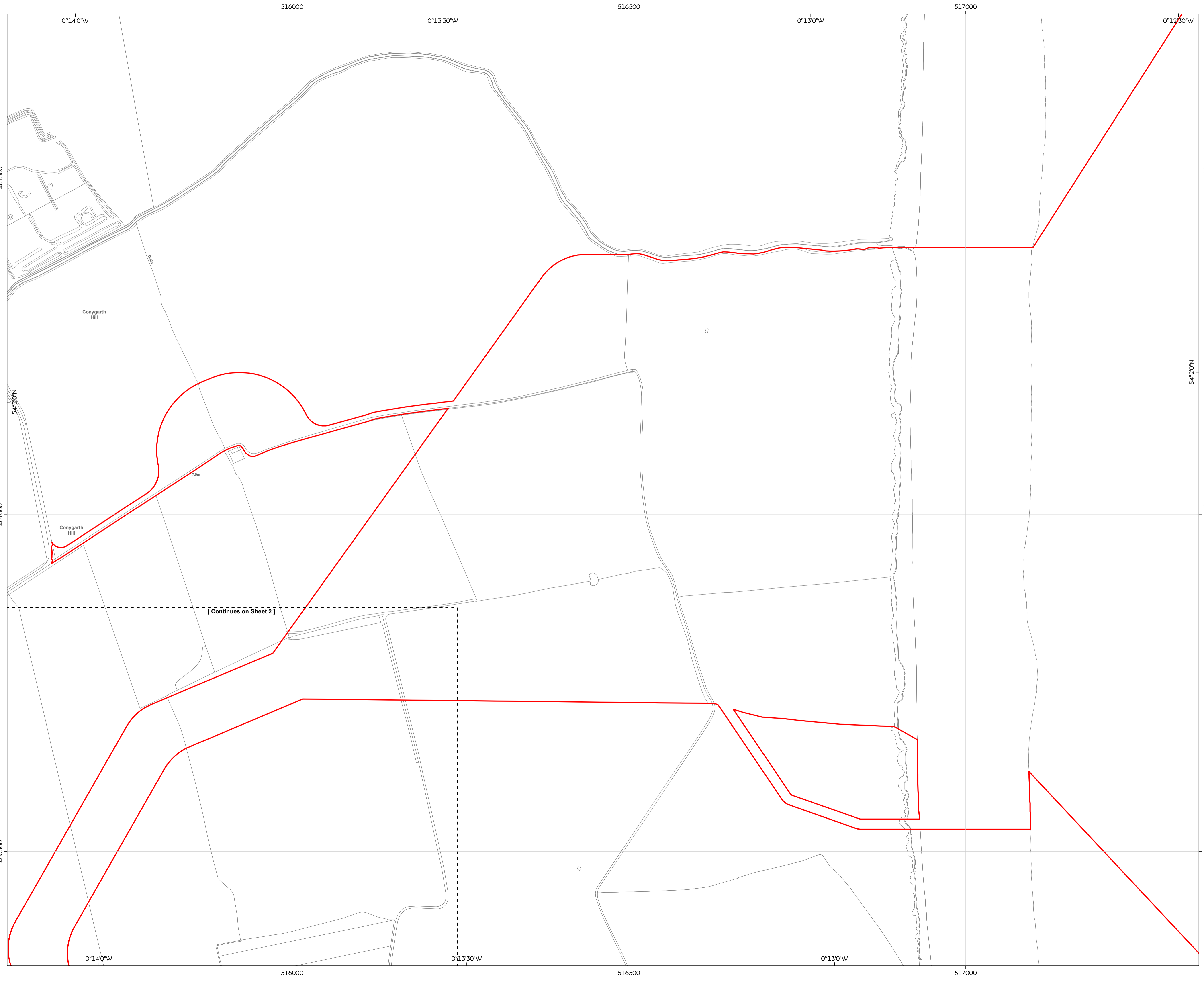
0 25 50 100 Meters

0 25 50 100 Yards

GRID NORTH

REV	REVISION	DATE
1	Final issue for PER	18/07/2024
A	Updated following PER consultation, for DCO	11/05/2025
B	Updated various onshore project elements, following consultation	14/05/2025

Onshore Order Limits  
Document no: HOW040398  
Created by: XDAO0  
Checked by: HATOW  
Accepted by: KELLY  
Approved by: JAMIB



[Continues on Sheet 2]

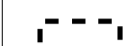



# Hornsea Project Four Offshore Wind Farm

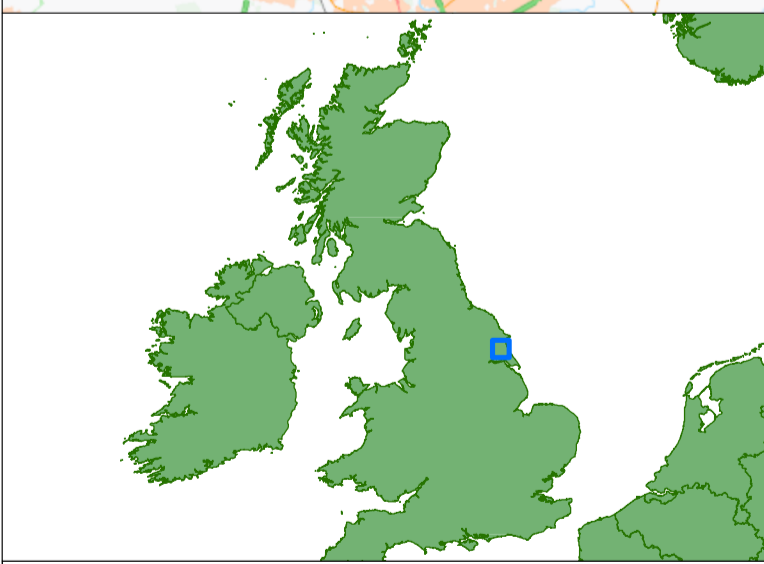
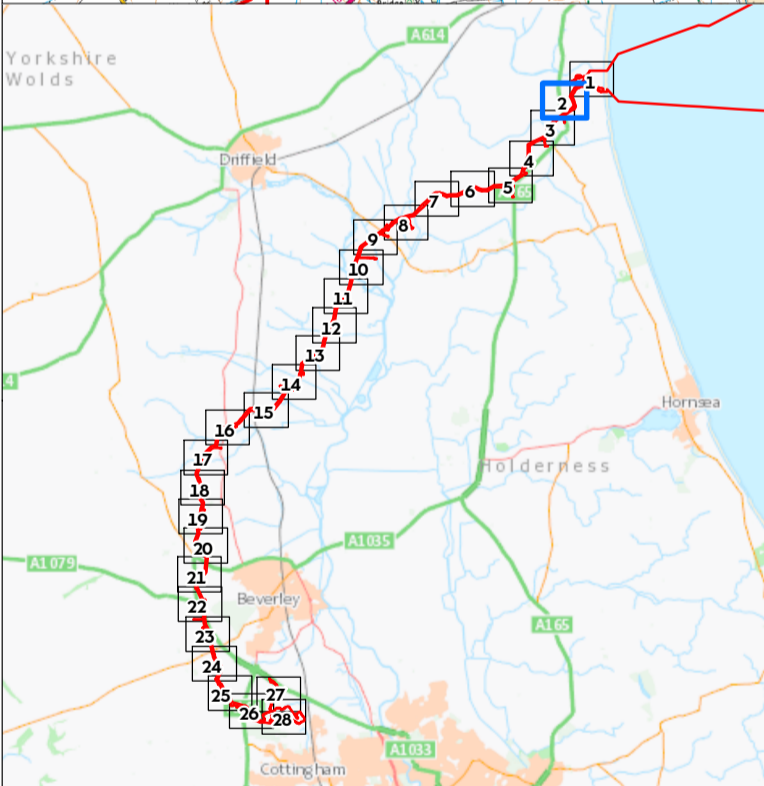
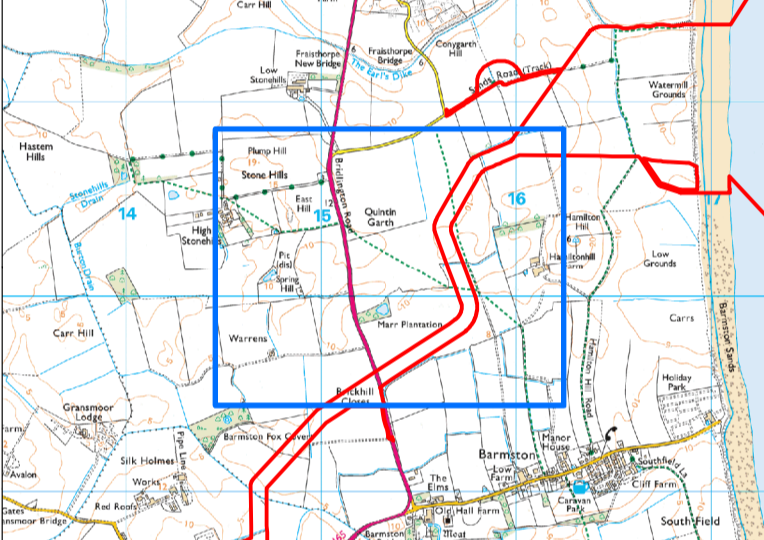
## Onshore Order Limits

Sheet 2 of 28

APFP Regulations Reference: 5(2)(b) Application Document Number: D1.2.2

-  Sheet Boundary
-  Order Limits

Source:  
Service Layer Credits: Contains OS data © Crown Copyright and database right 2020.  
© Crown copyright and database rights (2021) Ordnance Survey 0100031673. All rights reserved.



Coordinate system: British National Grid  
Vertical reference: ODN  
Scale @ A1: 1:2,500


0 25 50 100 Meters

0 25 50 100 Yards

GRID NORTH



REV	REVISION	DATE
1	Final issue for PER	18/07/2023
A	Updated following PER consultations, for DCO	11/05/2023
B	Updated various onshore project elements, following consultation	14/05/2023

Onshore Order Limits  
Document no: HOW040398  
Checked by: XDAOO  
Accepted by: KEILY  
Approved by: JAMIB

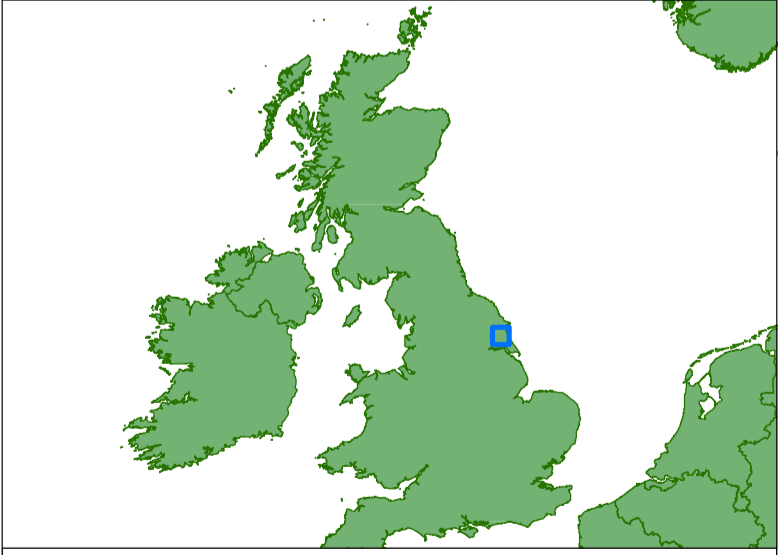
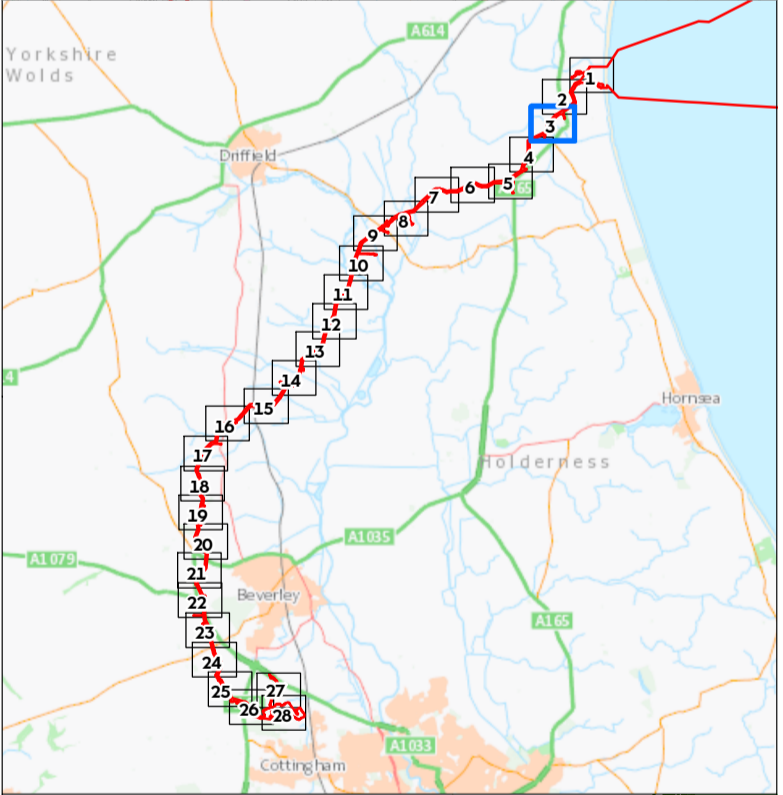
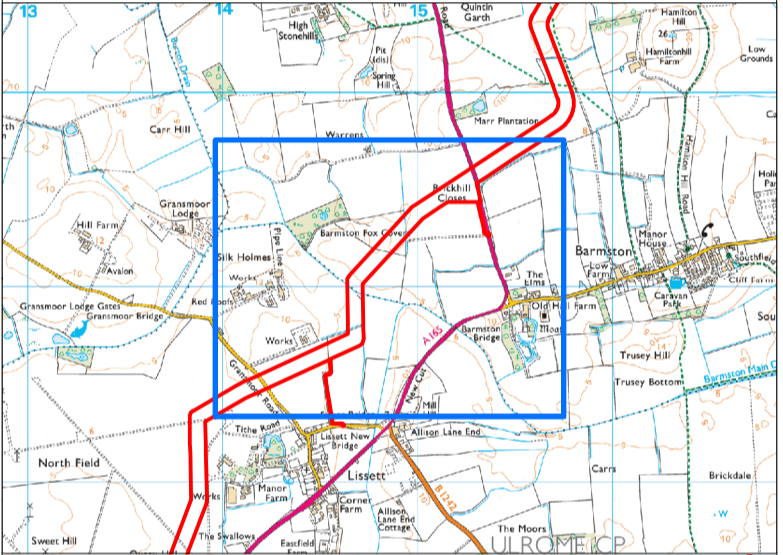


# Hornsea Project Four Offshore Wind Farm Onshore Order Limits Sheet 3 of 28

APFP Regulations Reference: 5(2)(b) Application Document Number: D1.2.2

-  Sheet Boundary
-  Order Limits

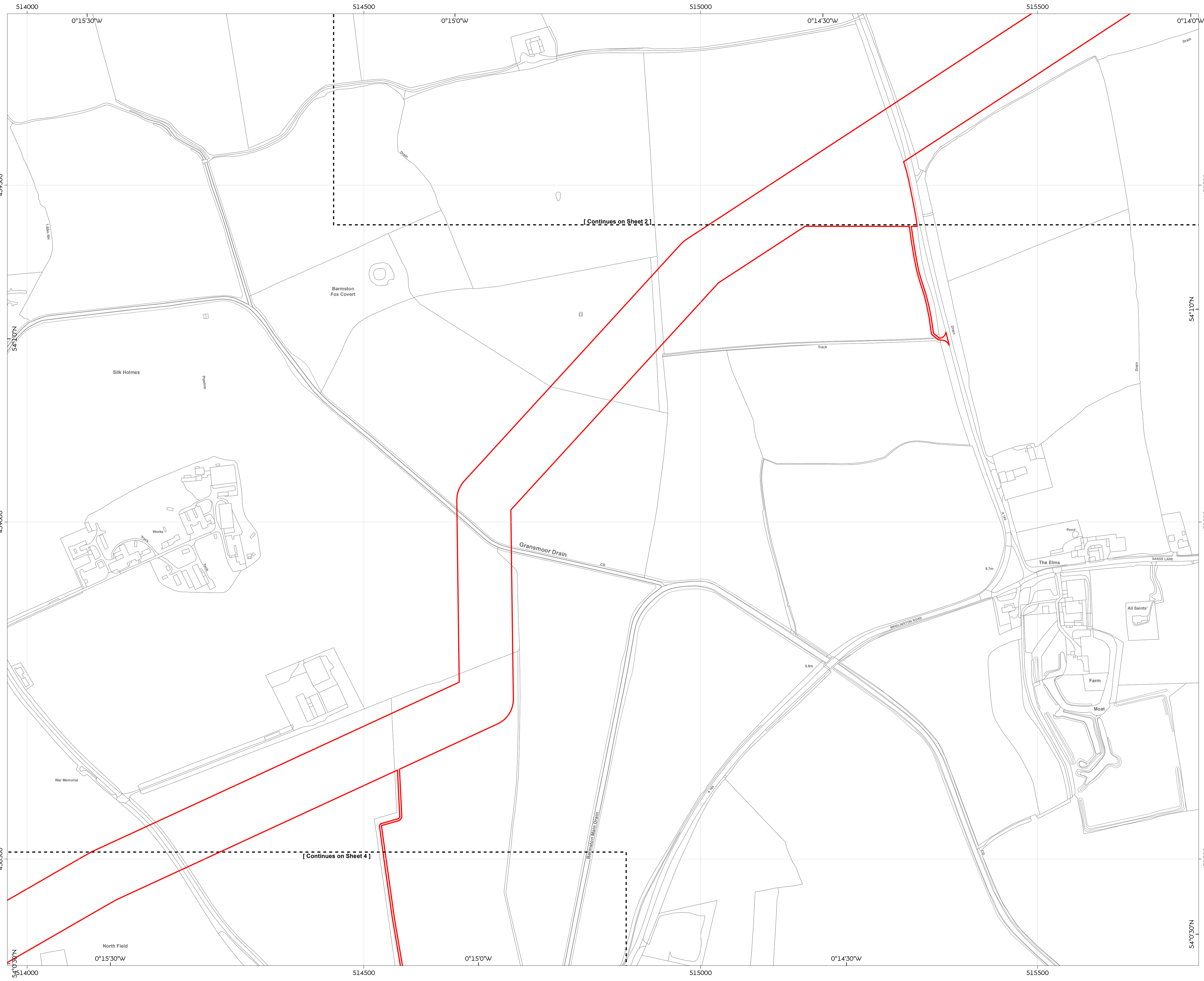
Source:  
Service Layer Credits: Contains OS data © Crown Copyright and database right 2020.  
© Crown copyright and database rights (2021) Ordnance Survey 0100031673. All rights reserved.



Coordinate system: British National Grid  
Vertical reference: ODN  
Scale @ A1: 1:2,500  
0 25 50 100 Meters  
0 25 50 100 Yards

REV	REVISION	DATE
1	Final Issue for PER	06/07/2024
A	Updated following PER consultations, for DCO	11/05/2024
B	Updated various onshore project elements, following consultation	14/06/2024

Onshore Order Limits  
Document no: HOW040398  
Created by: XDAO0  
Checked by: HATOW  
Accepted by: KEILY  
Approved by: JAMIB





[Continues on Sheet 2]

[Continues on Sheet 4]

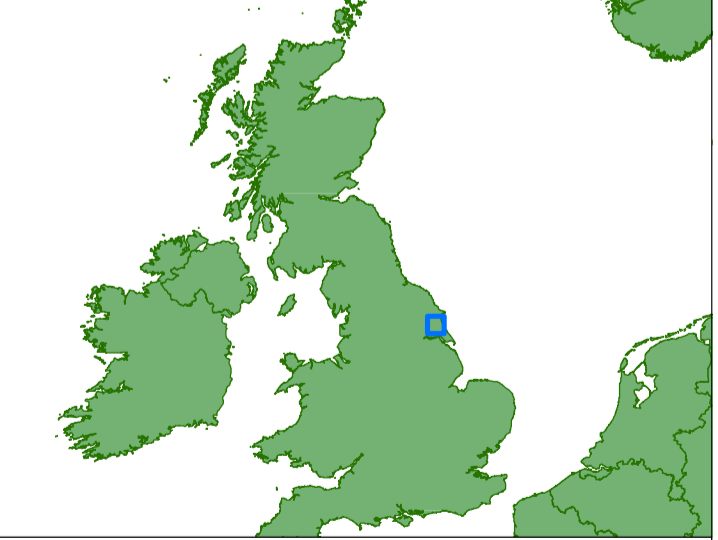
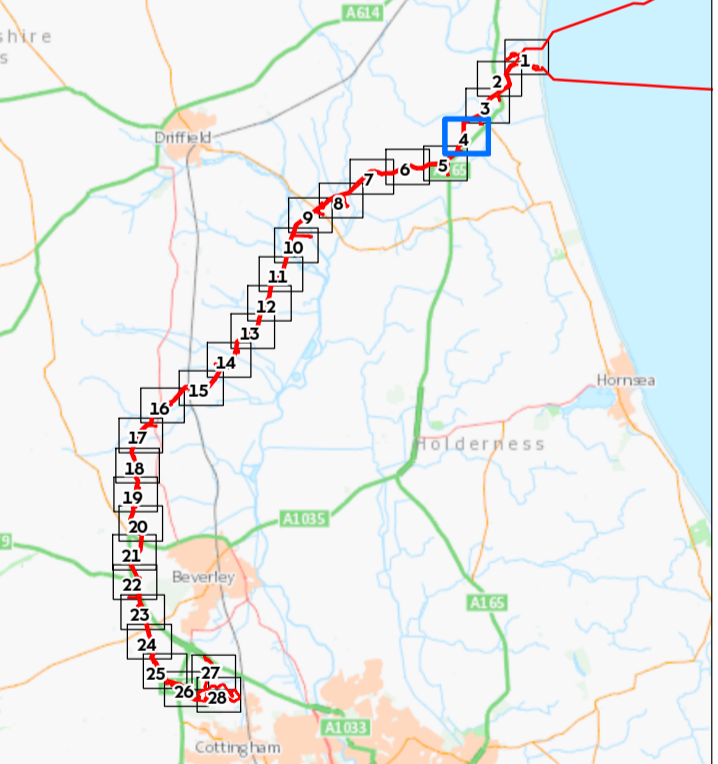
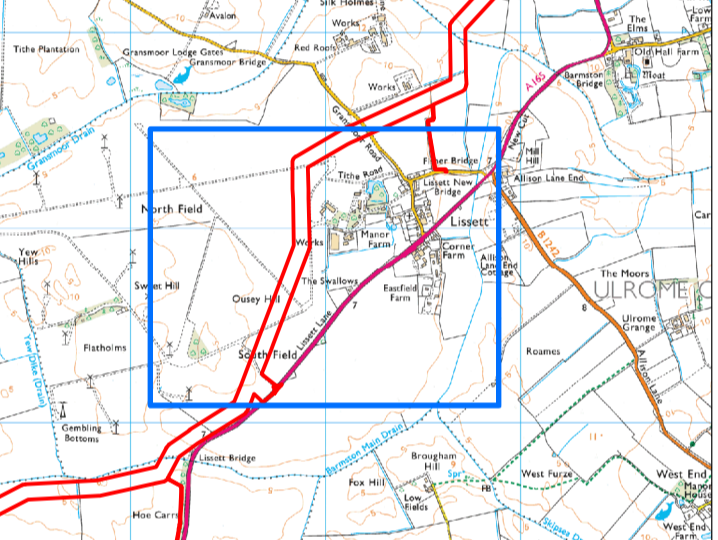
# Hornsea Project Four Offshore Wind Farm Onshore Order Limits

Sheet 4 of 28

APFP Regulations Reference: 5(2)(b) Application Document Number: D1.2.2

-  Sheet Boundary
-  Order Limits

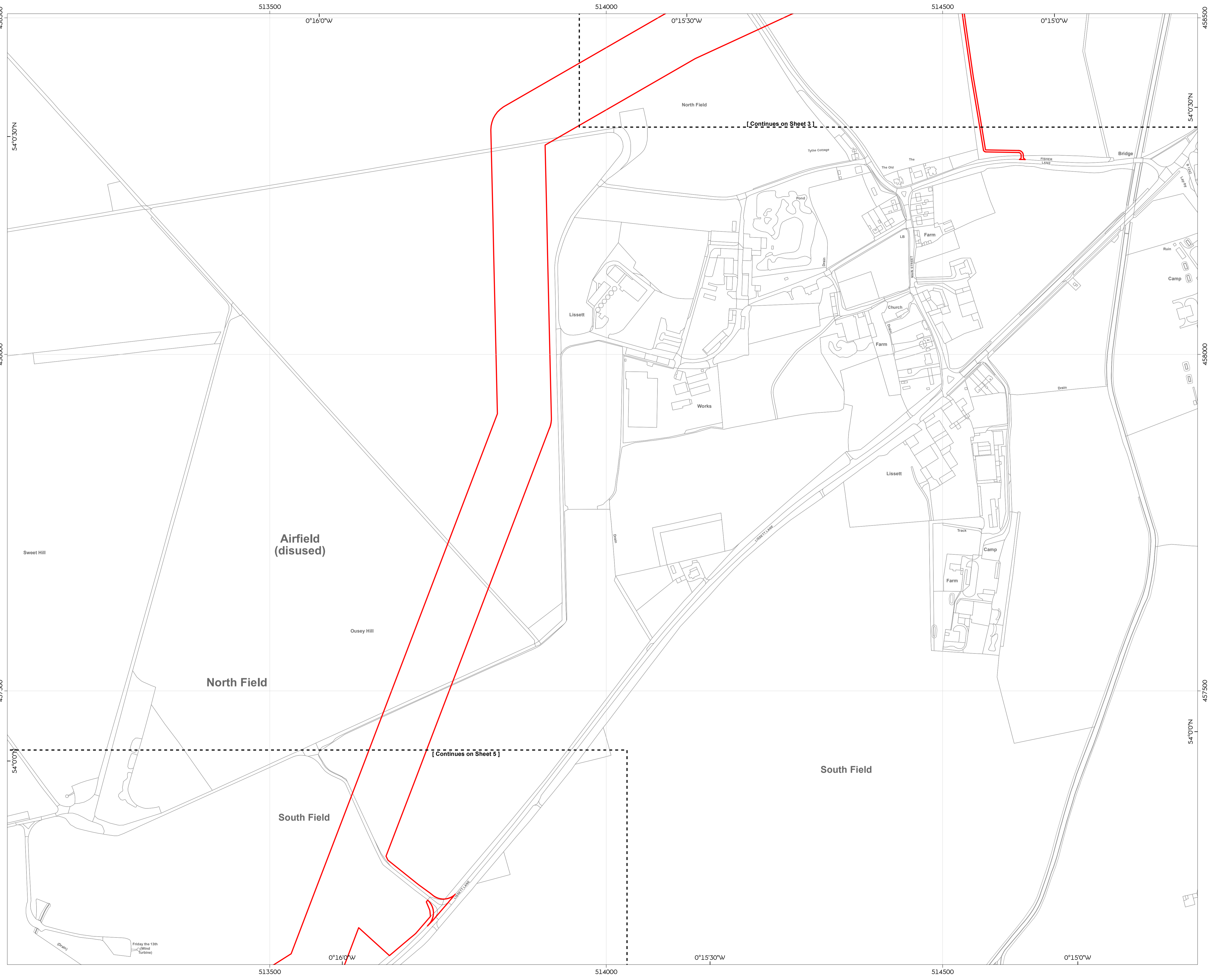
Source:  
Service Layer Credits: Contains OS data © Crown Copyright and database right 2020.  
© Crown copyright and database rights [2021] Ordnance Survey 0100031673. All rights reserved.



Coordinate system: British National Grid  
Vertical reference: ODN  
Scale @ A1: 1:2,500

REV	REVISION	DATE
1	Finalise for PER	18/07/2023
A	Updated following PER consultation, for DCO	11/05/2023
B	Updated various onshore project elements, following consultation	14/05/2023

Onshore Order Limits  
Document no: HOW040398  
Created by: XDAOO  
Checked by: HATOW  
Accepted by: KELLY  
Approved by: JAMIB



# Hornsea Project Four Offshore Wind Farm

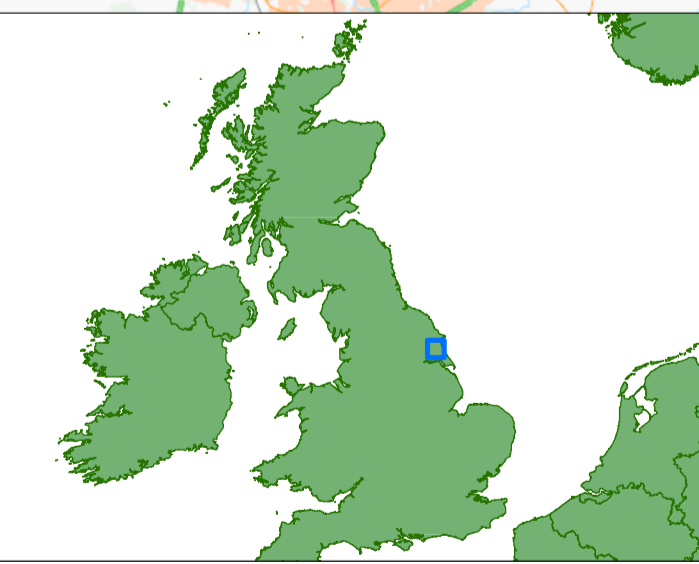
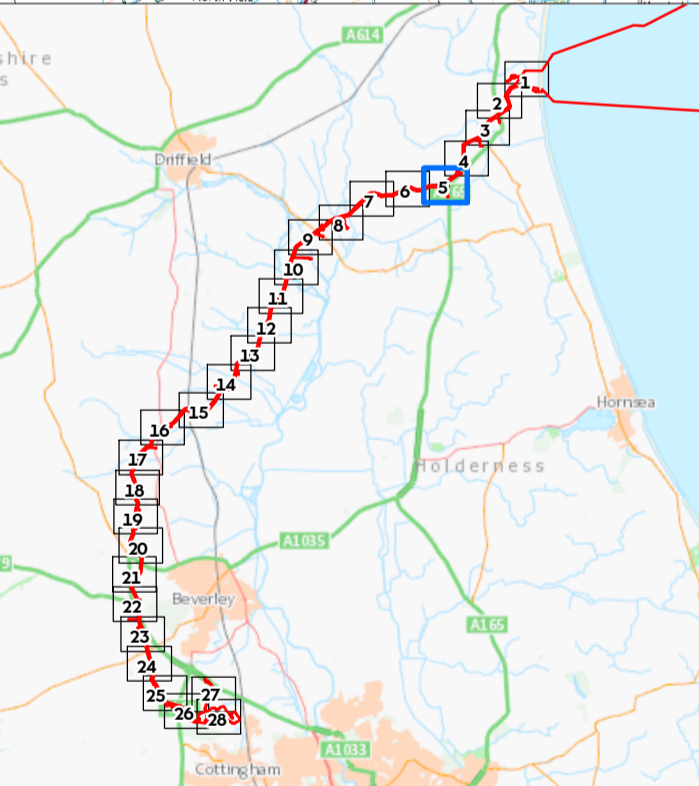
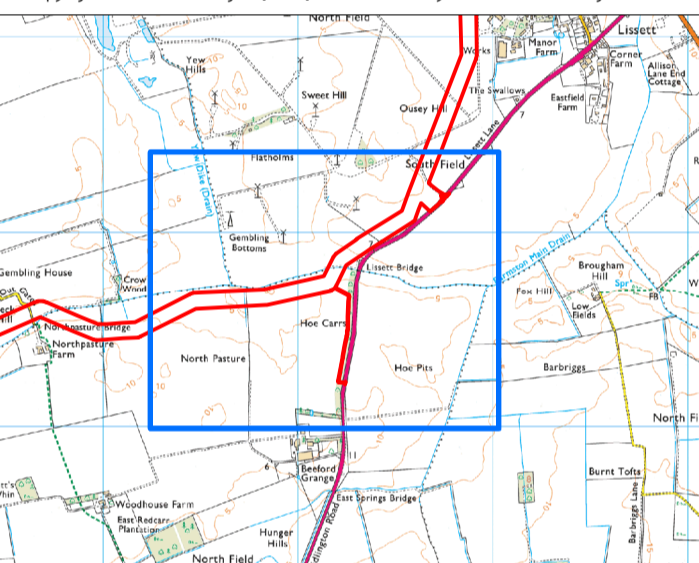
## Onshore Order Limits

Sheet 5 of 28

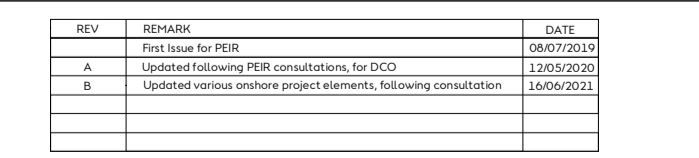
APFP Regulations Reference: 5(2)(b) Application Document Number: D1.2.2

-  Sheet Boundary
-  Order Limits

Source:  
Service Layer Credits: Contains OS data © Crown Copyright and database right 2020.  
© Crown copyright and database rights (2021) Ordnance Survey 0100031673. All rights reserved.



Coordinate system: British National Grid  
Vertical reference: ODN  
Scale @ A1: 1:2,500



REV	REVISION	DATE
1	Final Issue for PER	18/07/2024
A	Updated following PER consultation, for DCD	11/05/2025
B	Updated various onshore project elements, following consultation	14/08/2025



Onshore Order Limits  
Document no: HOW040398  
Created by: XDAOO  
Checked by: HATOW  
Accepted by: KELLY  
Approved by: JAMIB



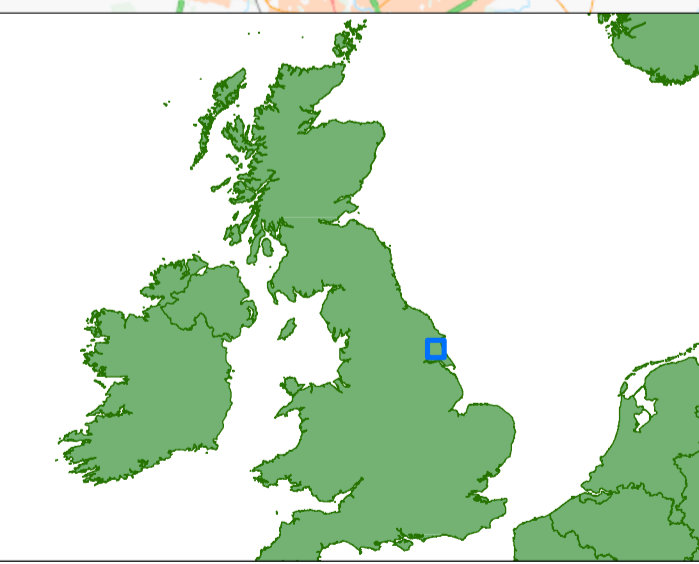
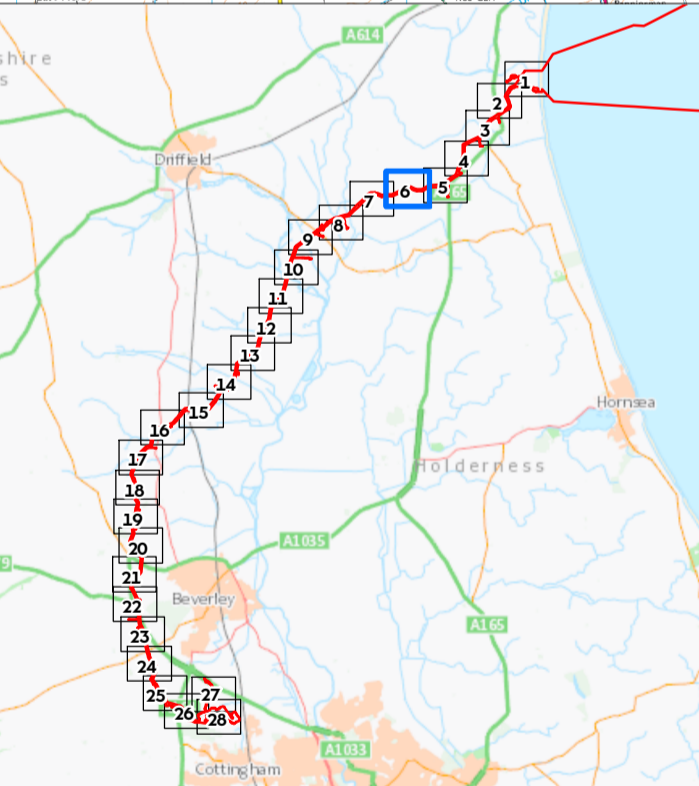
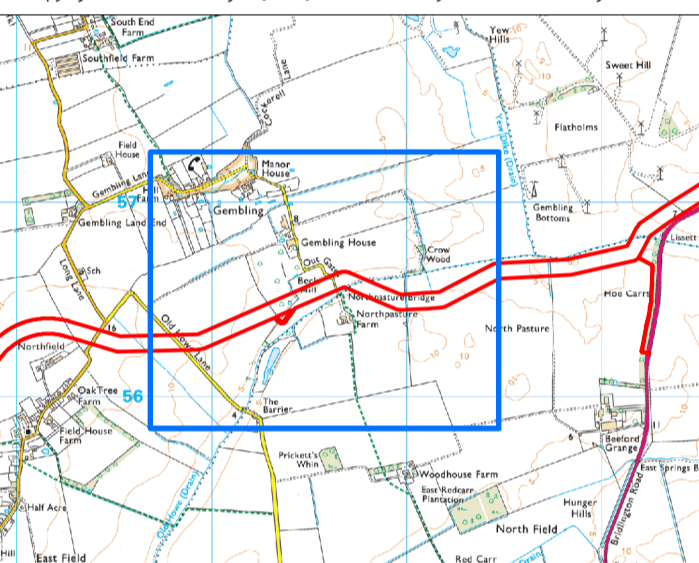
# Hornsea Project Four Offshore Wind Farm Onshore Order Limits

Sheet 6 of 28

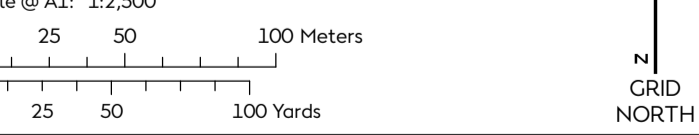
APFP Regulations Reference: 5(2)(ii) Application Document Number: D1.2.2

-  Sheet Boundary
-  Order Limits

Source:  
Service Layer Credits: Contains OS data © Crown Copyright and database right 2020.  
© Crown copyright and database rights (2021) Ordnance Survey 0100031673. All rights reserved.




Coordinate system: British National Grid  
Vertical reference: ODN  
Scale @ A1: 1:2,500



REV	REVISION	DATE
1	Final issue for PER	18/07/2023
A	Updated following PER consultation, for DCD	11/05/2023
B	Updated various onshore project elements, following consultation	14/05/2023

Onshore Order Limits  
Document no: HOW040398  
Checked by: XDAOO  
Accepted by: KELLY  
Approved by: JAMIB




[ Continues on Sheet 7 ]

[ Continues on Sheet 5 ]





# Hornsea Project Four Offshore Wind Farm

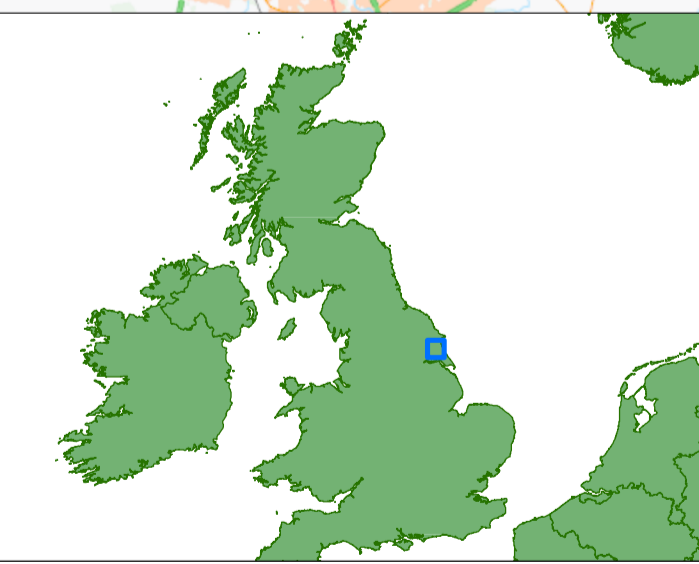
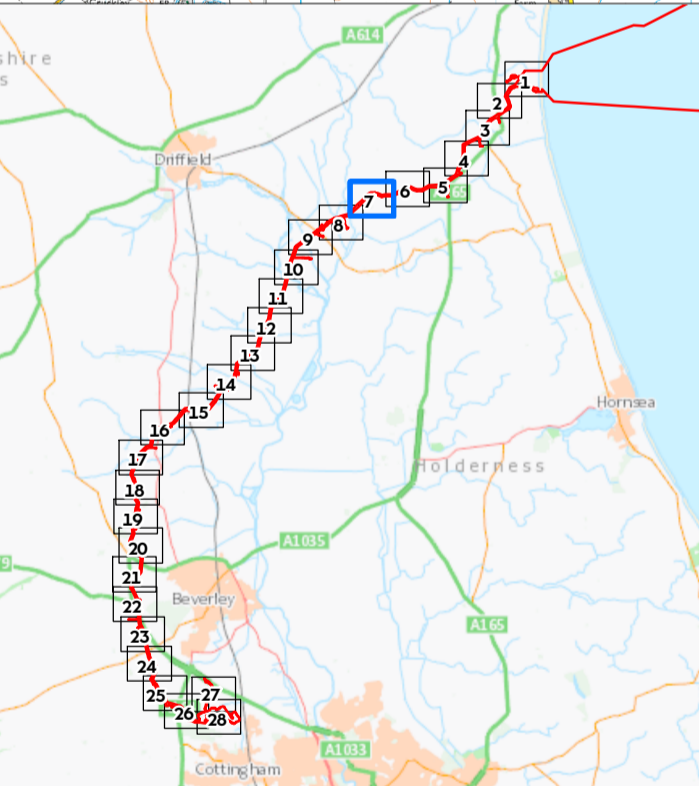
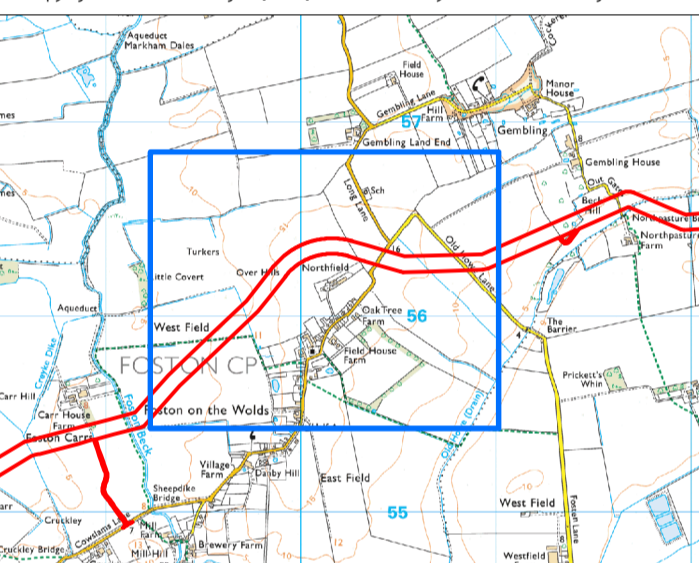
## Onshore Order Limits

Sheet 7 of 28

APFP Regulations Reference: 5(2)(iii) Application Document Number: D1.2.2

-  Sheet Boundary
-  Order Limits

Source:  
Service Layer Credits: Contains OS data © Crown Copyright and database right 2020.  
© Crown copyright and database rights [2021] Ordnance Survey 03100031673. All rights reserved.



Coordinate system: British National Grid  
Vertical reference: ODN  
Scale @ A1: 1:2,500


REV	REVISION	DATE
1	Issue for PER	18/07/2024
A	Updated following PER consultation, for DCD	11/05/2025
B	Updated various onshore project elements, following consultation	14/05/2025

Onshore Order Limits  
Document no: HOW040398  
Checked by: XDAO0  
Accepted by: KEILY  
Approved by: JAMIB

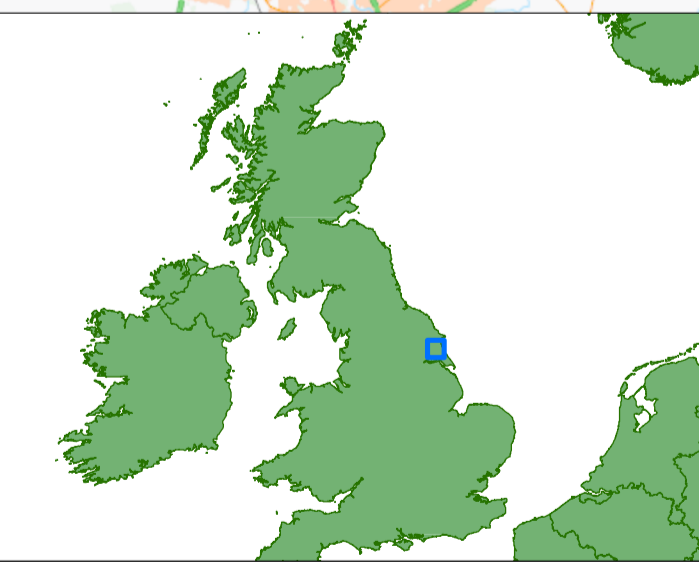
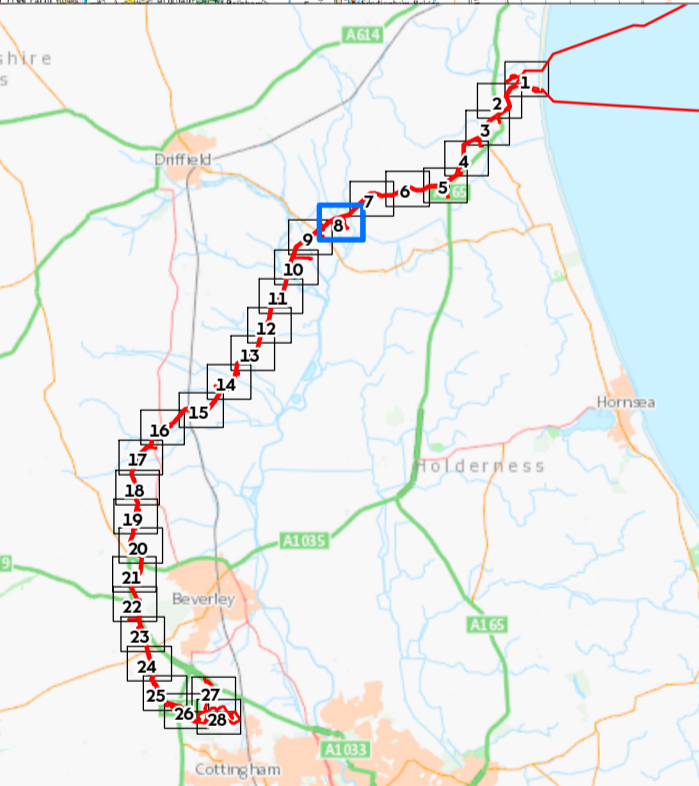
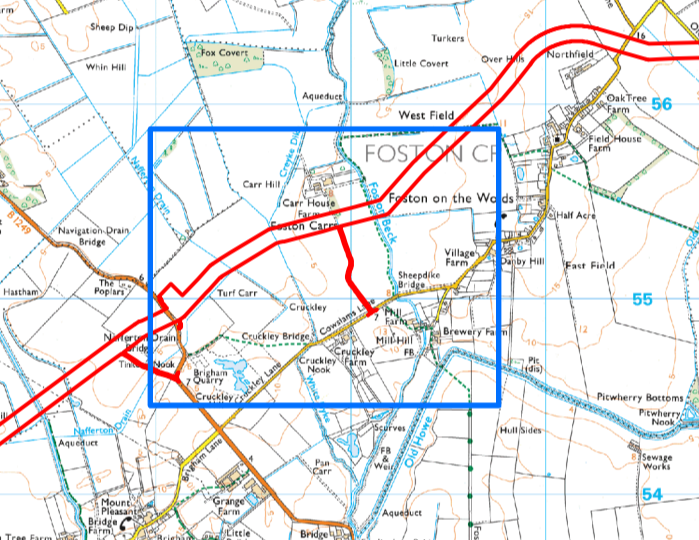


# Hornsea Project Four Offshore Wind Farm Onshore Order Limits Sheet 8 of 28

APFP Regulations Reference: 5(2)(iii) Application Document Number: D1.2.2

-  Sheet Boundary
-  Order Limits

Source:  
Service Layer Credits: Contains OS data © Crown Copyright and database right 2020.  
© Crown copyright and database rights (2021) Ordnance Survey 0100031673. All rights reserved.



Coordinate system: British National Grid  
Vertical reference: ODN  
Scale @ A1: 1:2,500

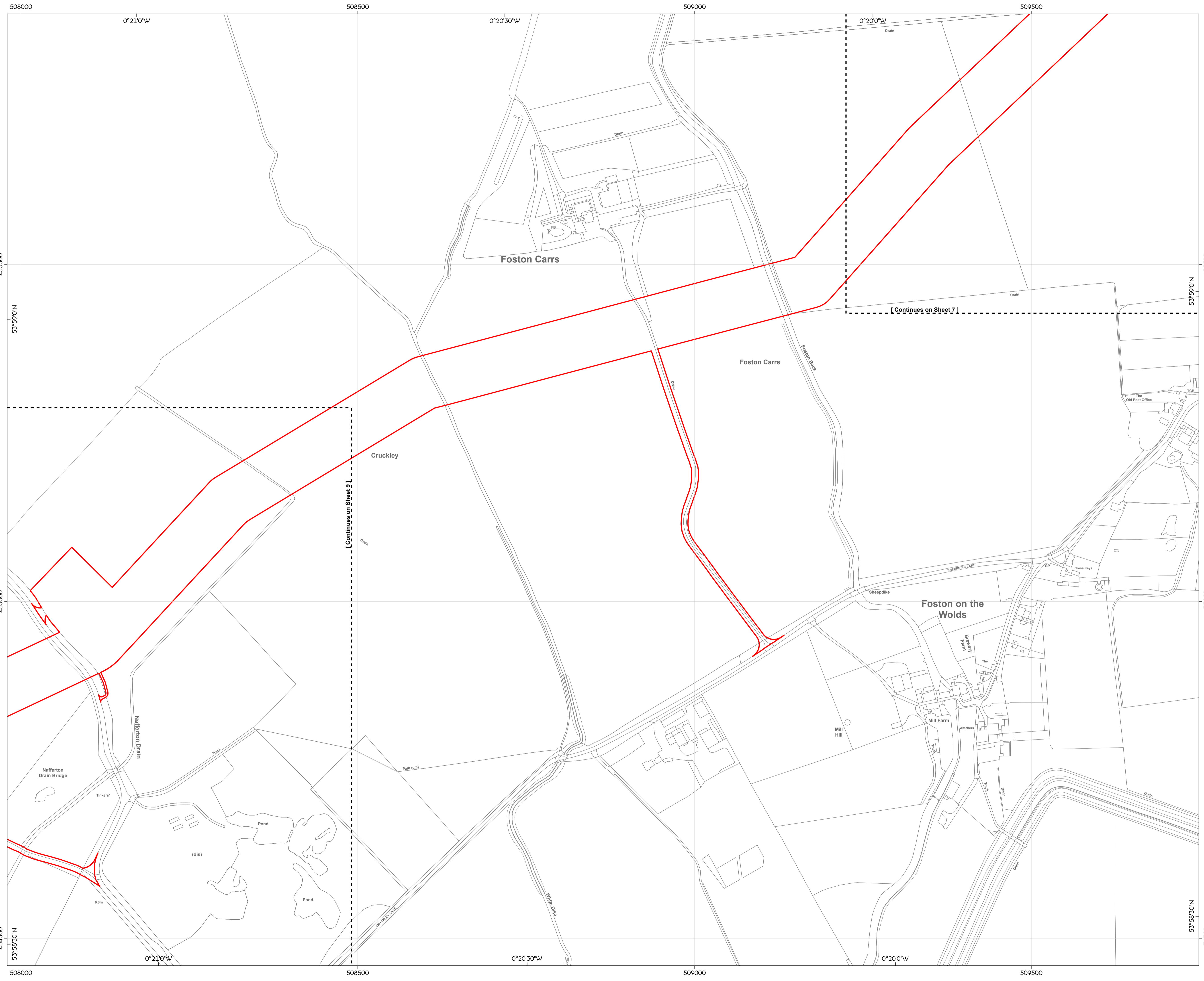
0 25 50 100 Meters

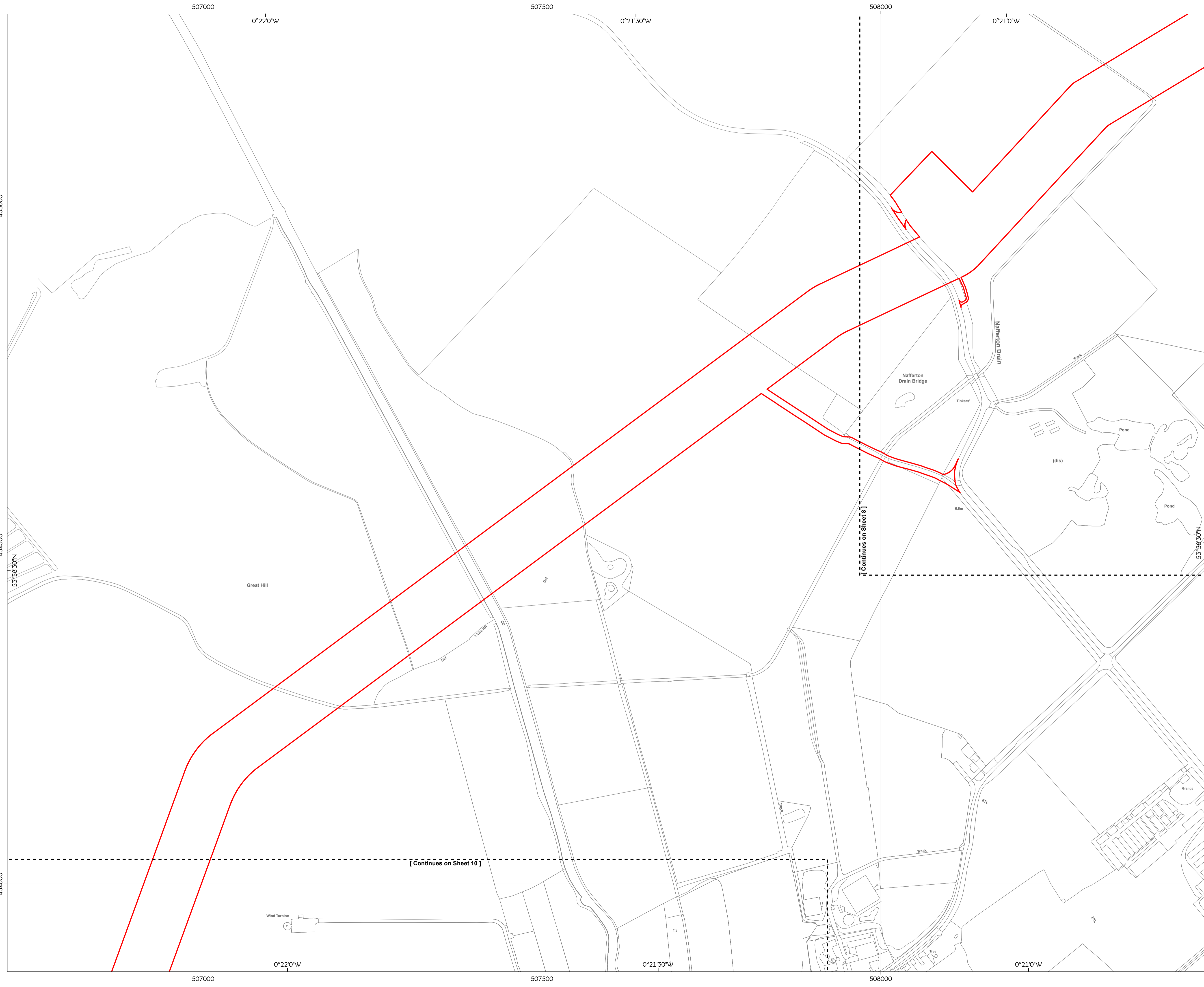
0 25 50 100 Yards

GRID NORTH

REV	REVISION	DATE
1	Drawn for PER	18/07/2024
A	Updated following PER consultation, for PDD	11/05/2025
B	Updated various onshore project elements, following consultation	14/05/2025

Onshore Order Limits  
Document no: HOW040398  
Created by: XDAOO  
Checked by: HATOW  
Accepted by: KELLY  
Approved by: JAMIB





# Hornsea Project Four Offshore Wind Farm

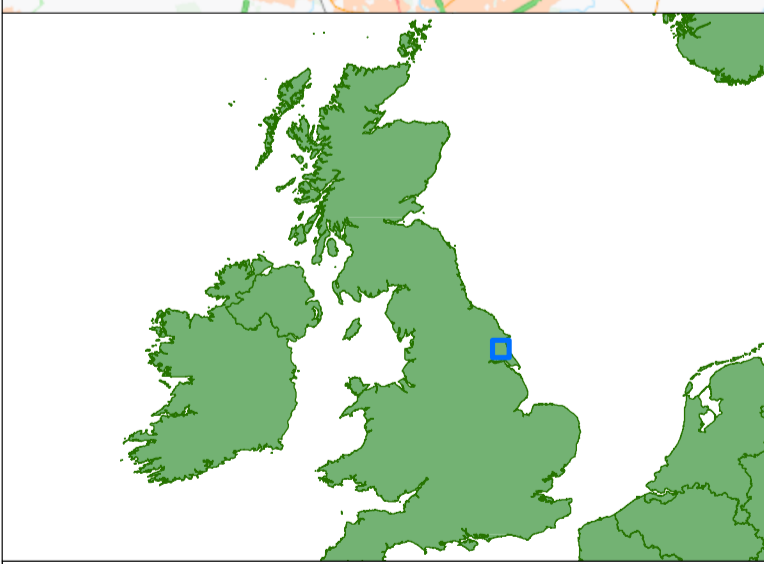
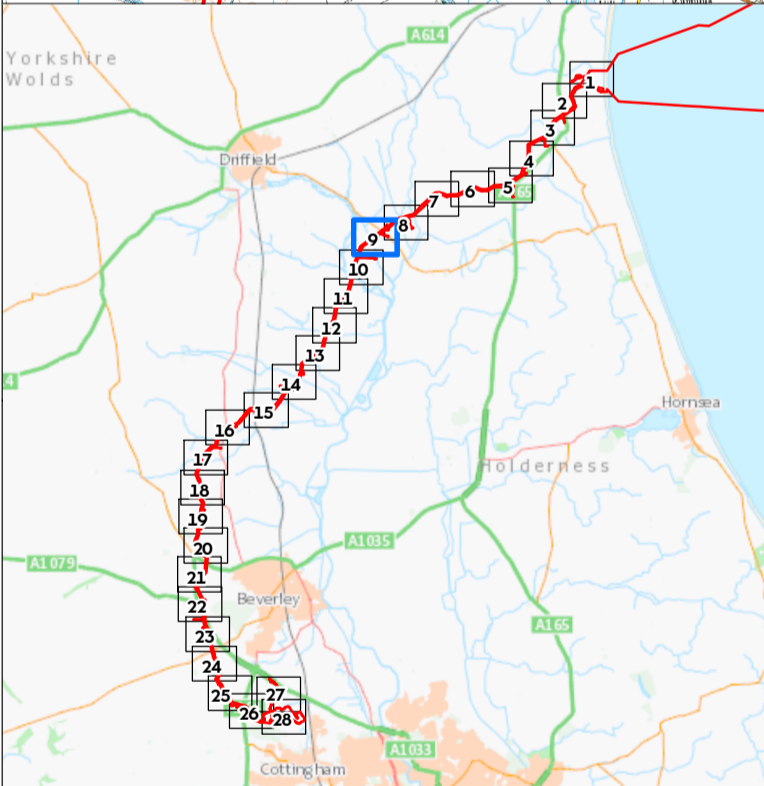
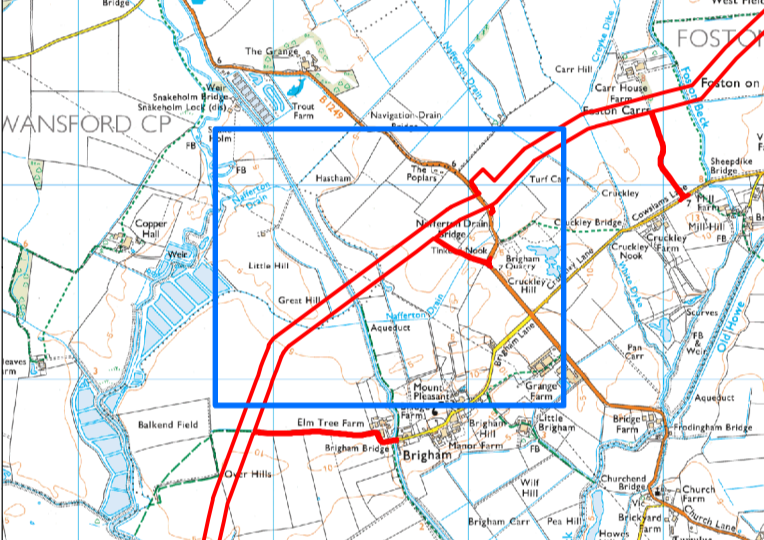
## Onshore Order Limits

Sheet 9 of 28

APPP Regulations Reference: 5(2)(iii) Application Document Number: D1.2.2

- Sheet Boundary
- Order Limits

Source:  
Service Layer Credits: Contains OS data © Crown Copyright and database right 2020.  
© Crown copyright and database rights (2021) Ordnance Survey 0100031673. All rights reserved.



Coordinate system: British National Grid  
Vertical reference: ODN  
Scale @ A1: 1:2,500

0 25 50 100 Meters

0 25 50 100 Yards

GRID NORTH



REV	REVISION	DATE
1	Final issue for PER	06/07/2024
A	Updated following PER consultation, for DCD	11/05/2025
B	Updated various onshore project elements, following consultation	14/06/2025

Onshore Order Limits  
Document no: HOW040398  
Created by: XDAOO  
Checked by: HATOW  
Accepted by: KEILY  
Approved by: JAMIB

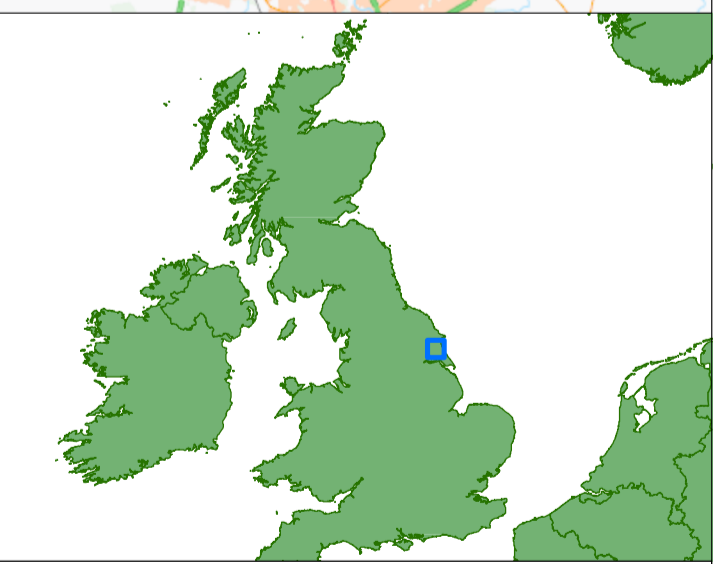
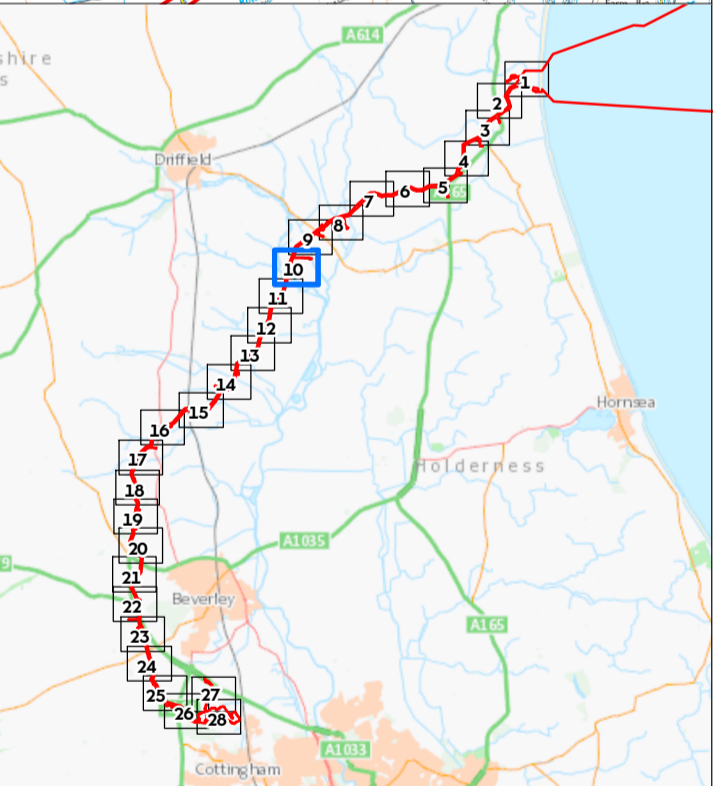
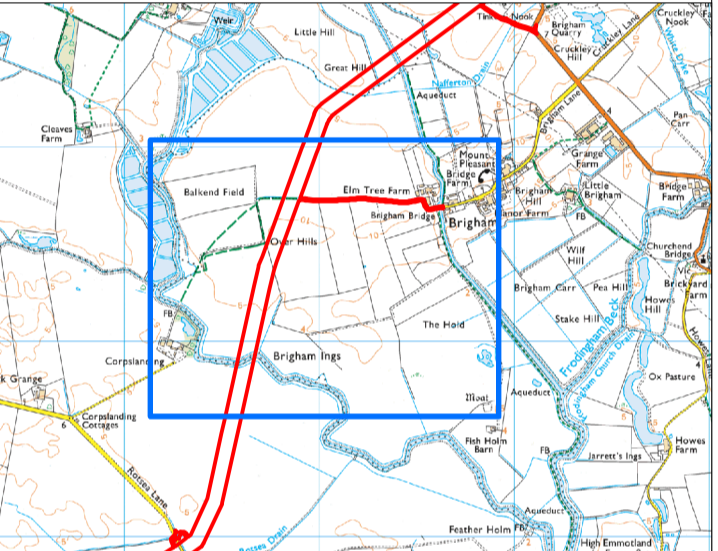


# Hornsea Project Four Offshore Wind Farm Onshore Order Limits Sheet 10 of 28

APFP Regulations Reference: 5(2)(b) Application Document Number: D1.2.2

-  Sheet Boundary
-  Order Limits

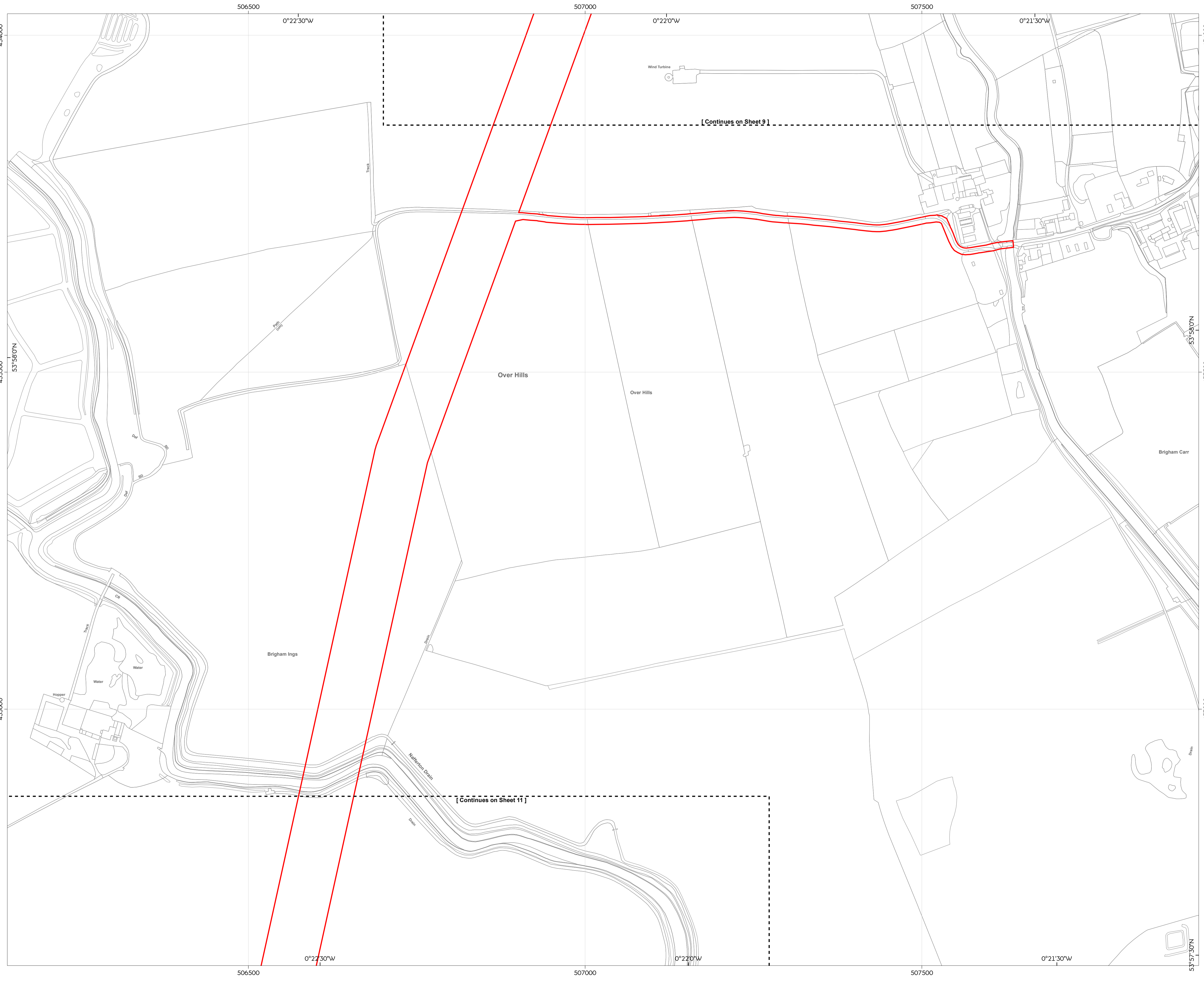
Source:  
Service Layer Credits: Contains OS data © Crown Copyright and database right 2020.  
© Crown copyright and database rights [2021] Ordnance Survey 0100031673. All rights reserved.



Coordinate system: British National Grid  
Vertical reference: ODN  
Scale @ A1: 1:2,500

REV	REVISION	DATE
1	Issue for PER	18/07/2020
A	Updated following PER consultation, for DCO	11/05/2021
B	Updated various onshore project elements, following consultation	14/06/2021

Onshore Order Limits  
Document no: HOW040398  
Created by: XDAO0  
Checked by: HATOW  
Accepted by: KELLY  
Approved by: JAMIB



[Continues on Sheet 9]



[Continues on Sheet 11]

# Hornsea Project Four Offshore Wind Farm

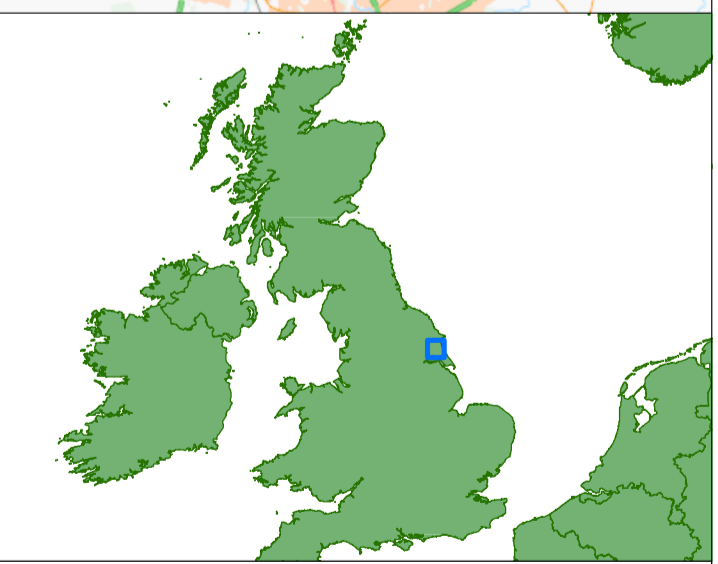
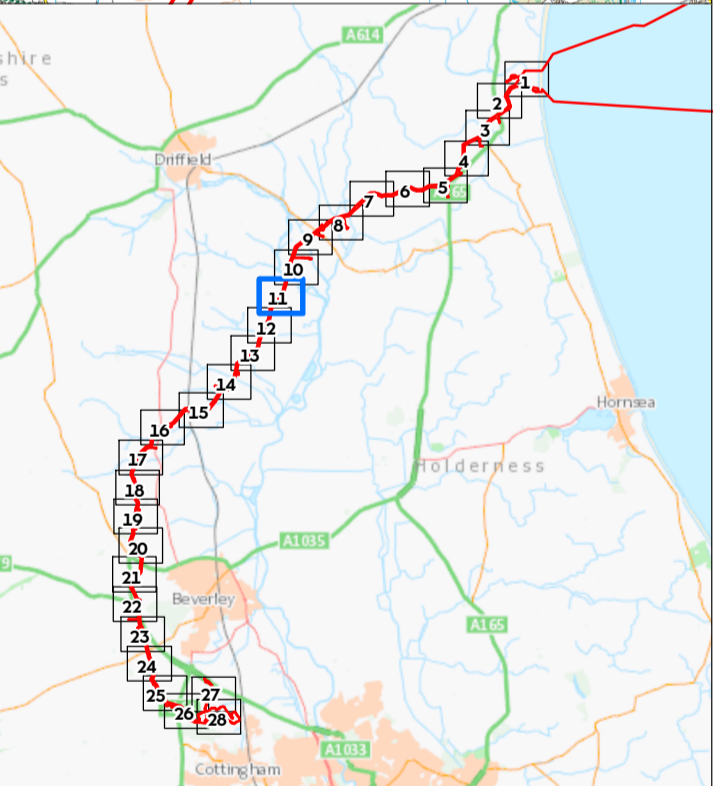
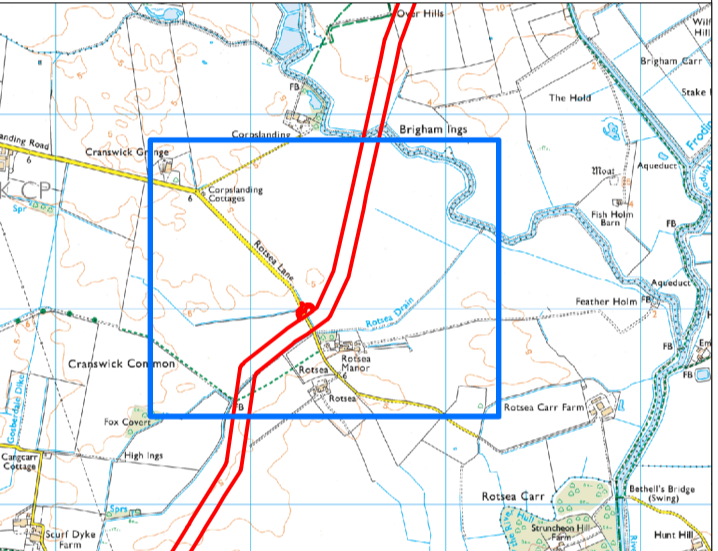
## Onshore Order Limits

Sheet 11 of 28

APFP Regulations Reference: 5(2)(b) Application Document Number: D1.2.2

-  Sheet Boundary
-  Order Limits

Source:  
Service Layer Credits: Contains OS data © Crown Copyright and database right 2020.  
© Crown copyright and database rights [2021] Ordnance Survey 0100031673. All rights reserved.



Coordinate system: British National Grid  
Vertical reference: ODN  
Scale @ A1: 1:2,500

0 25 50 100 Meters

0 25 50 100 Yards

GRID NORTH

REV	REVISION	DATE
1	Final Issue for PER	18/07/2023
A	Updated following PER consultations, for DCD	11/05/2023
B	Updated various onshore project elements, following consultation	14/05/2023



Onshore Order Limits  
Document no: HOW040398  
Checked by: XDAOO  
Accepted by: KELLY  
Approved by: JAMIB



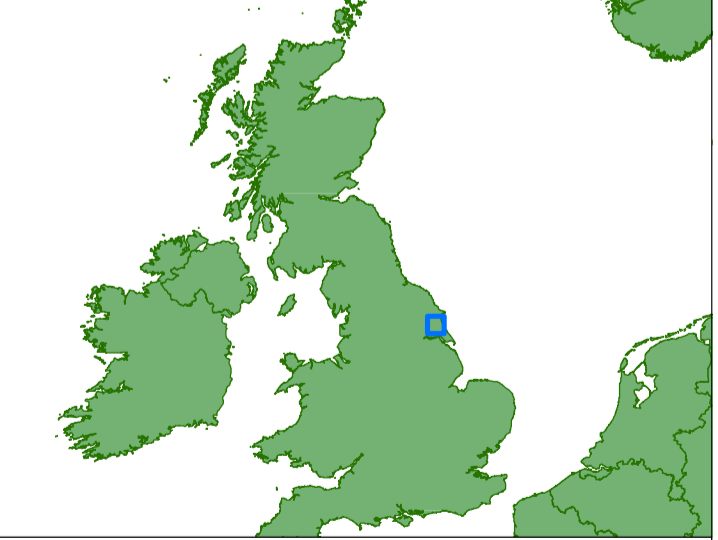
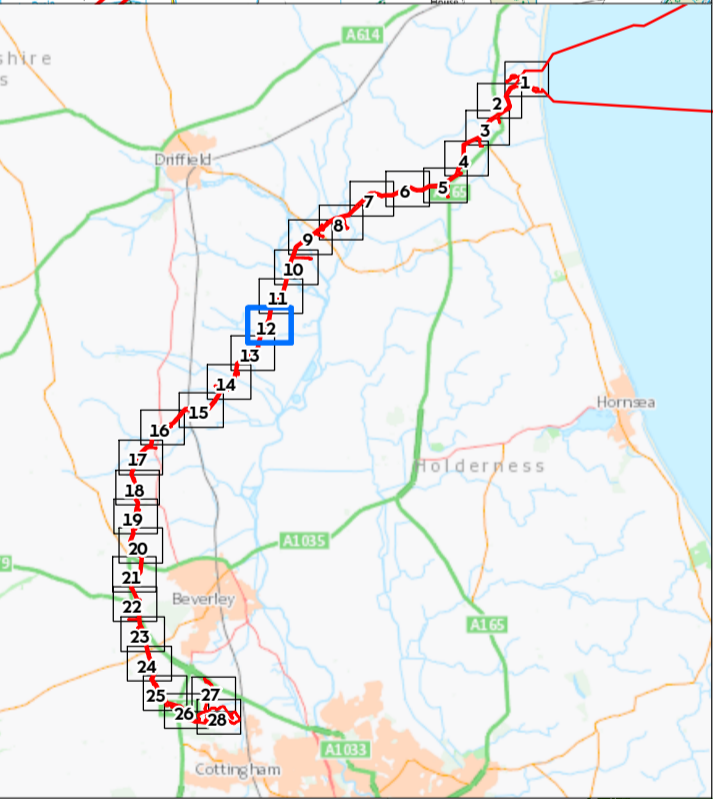
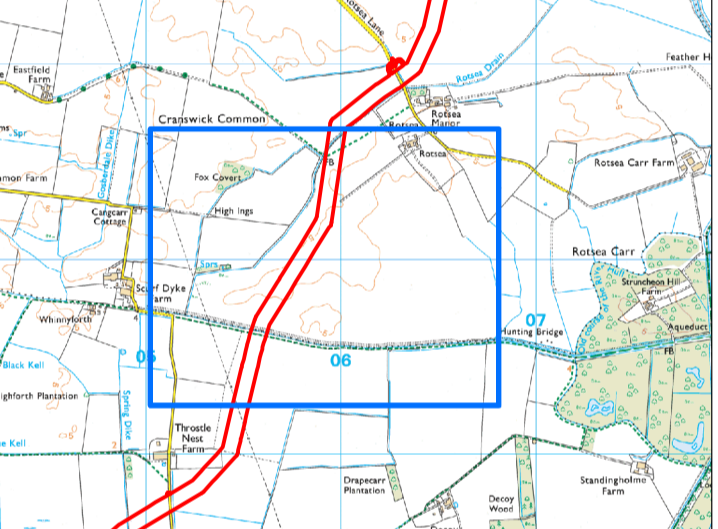
# Hornsea Project Four Offshore Wind Farm Onshore Order Limits

Sheet 12 of 28

APFP Regulations Reference: 5(2)(b) Application Document Number: D1.2.2

-  Sheet Boundary
-  Order Limits

Source:  
Service Layer Credits: Contains OS data © Crown Copyright and database right 2020.  
© Crown copyright and database rights [2021] Ordnance Survey 0100031673. All rights reserved.



Coordinate system: British National Grid  
Vertical reference: ODN  
Scale @ A1: 1:2,500

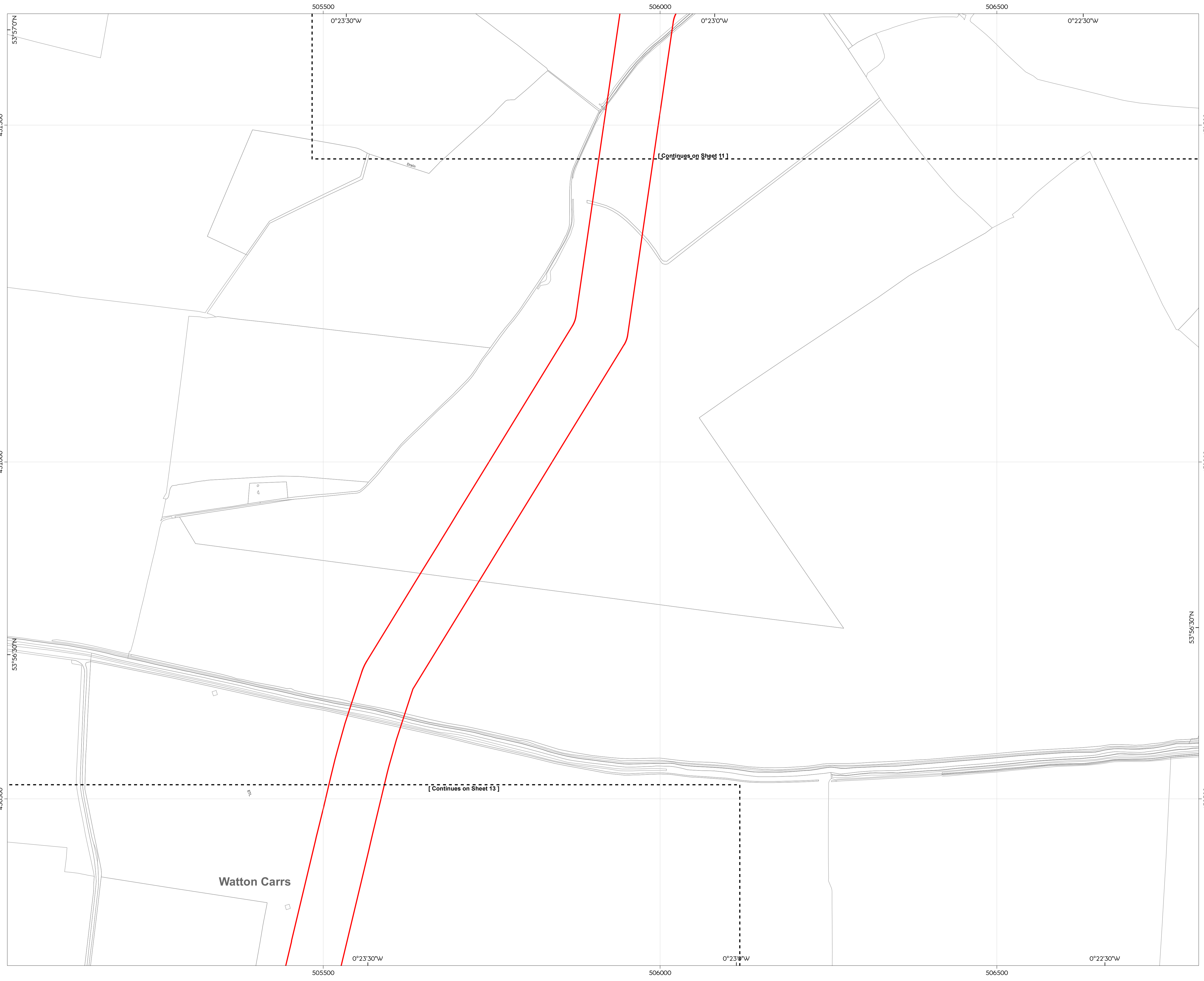
0 25 50 100 Meters

0 25 50 100 Yards

GRID NORTH



REV	REVISION	DATE
1	Final issue for PER	08/07/2024
A	Updated following PER consultation, for DCO	11/05/2025
B	Updated various onshore project elements, following consultation	14/08/2025

Onshore Order Limits  
Document no: HOW040398  
Created by: XDAOO  
Checked by: HATOW  
Accepted by: KELLY  
Approved by: JAMIB

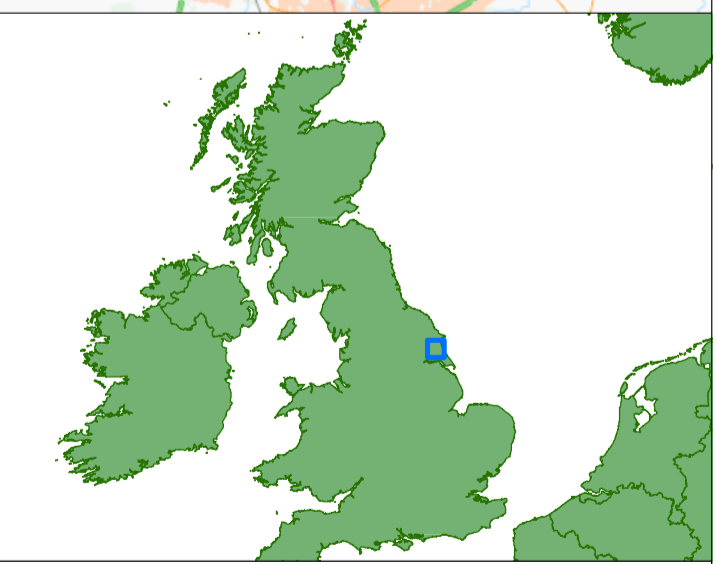
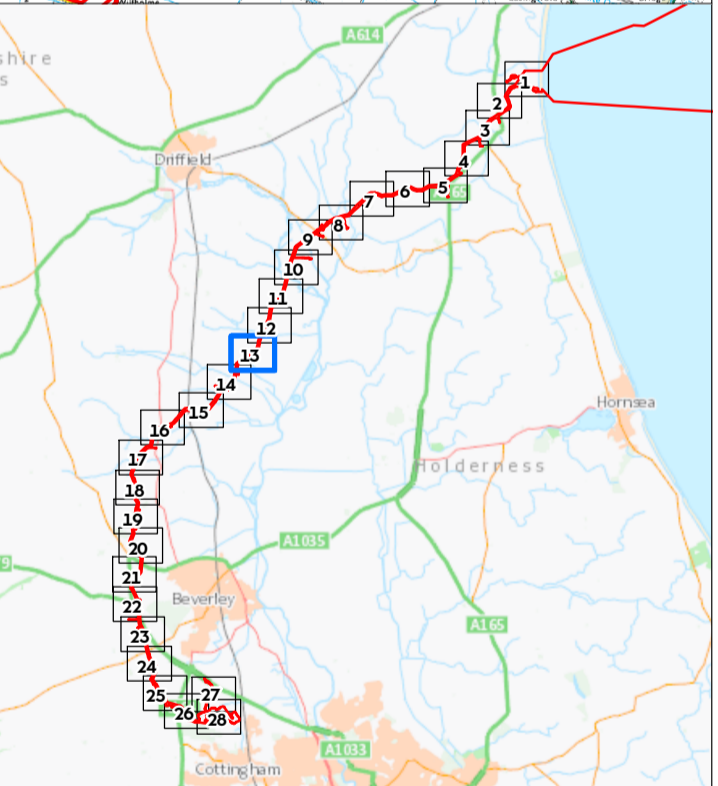
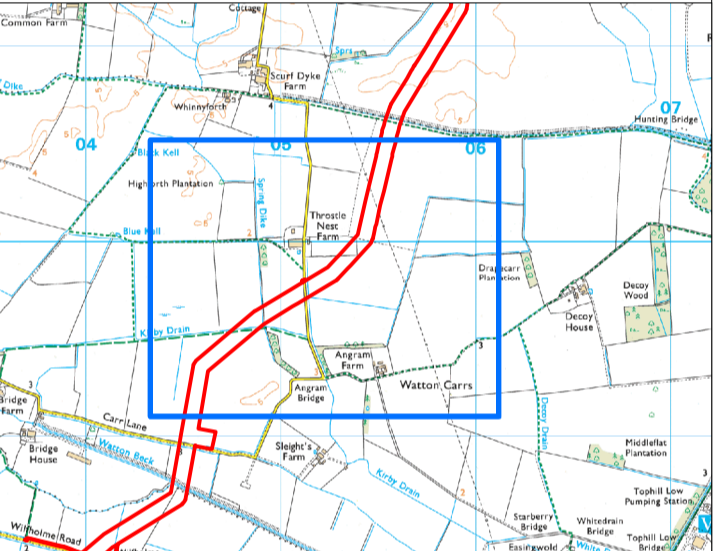


# Hornsea Project Four Offshore Wind Farm Onshore Order Limits Sheet 13 of 28

APFP Regulations Reference: 5(2)(b) Application Document Number: D1.2.2

-  Sheet Boundary
-  Order Limits

Source:  
Service Layer Credits: Contains OS data © Crown Copyright and database right 2020.  
© Crown copyright and database rights (2021) Ordnance Survey 0100031673. All rights reserved.



Coordinate system: British National Grid  
Vertical reference: ODN  
Scale @ A1: 1:2,500

REV	REVISION	DATE
1	Final issue for PER	18/07/2023
A	Updated following PER consultation, for DCO	11/05/2023
B	Updated various onshore project elements, following consultation	14/05/2023

Onshore Order Limits  
Document no: HOW040398  
Created by: XDAO  
Checked by: HATON  
Accepted by: KELLY  
Approved by: JAMIB



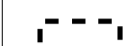



# Hornsea Project Four Offshore Wind Farm

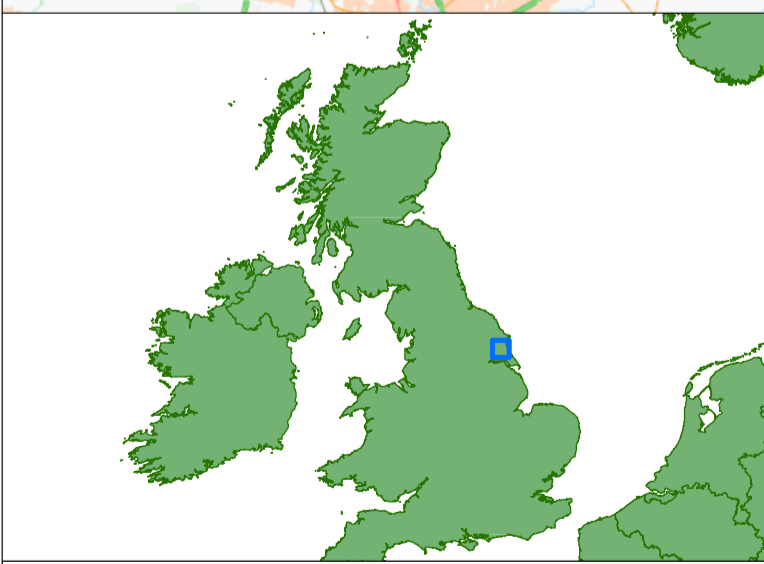
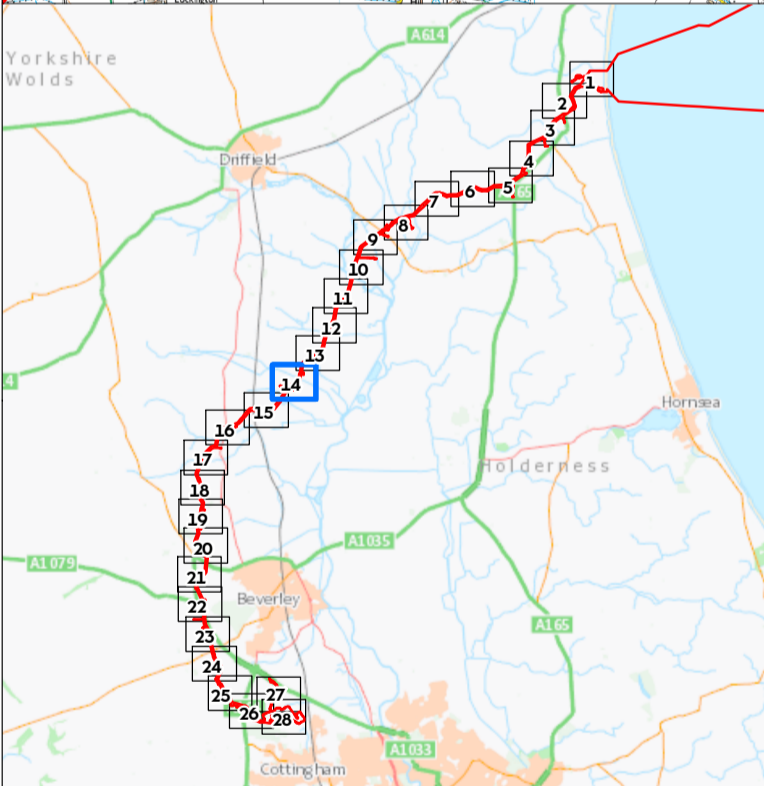
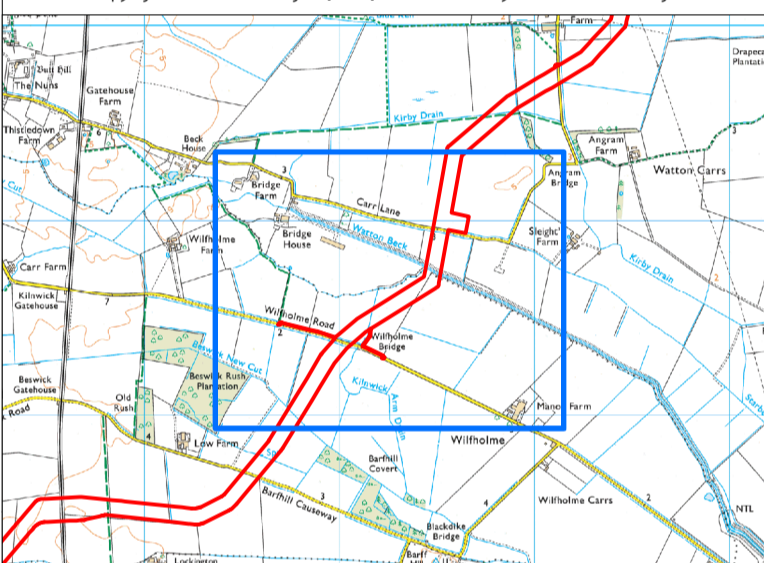
## Onshore Order Limits

Sheet 14 of 28

APFP Regulations Reference: 5(2)(iii) Application Document Number: D1.2.2

-  Sheet Boundary
-  Order Limits

Source:  
Service Layer Credits: Contains OS data © Crown Copyright and database right 2020.  
© Crown copyright and database rights [2021] Ordnance Survey 0100031673. All rights reserved.



Coordinate system: British National Grid  
Vertical reference: ODN  
Scale @ A1: 1:2,500


0 25 50 100 Meters

0 25 50 100 Yards

GRID NORTH

REV	REVISION	DATE
1	Final Issue for PER	18/07/2024
A	Updated following PER consultation, for DCD	11/05/2025
B	Updated various onshore project elements, following consultation	24/05/2025



Onshore Order Limits  
Document no: HOW040398  
Checked by: XDAO0  
Accepted by: KELLY  
Approved by: JAMIB



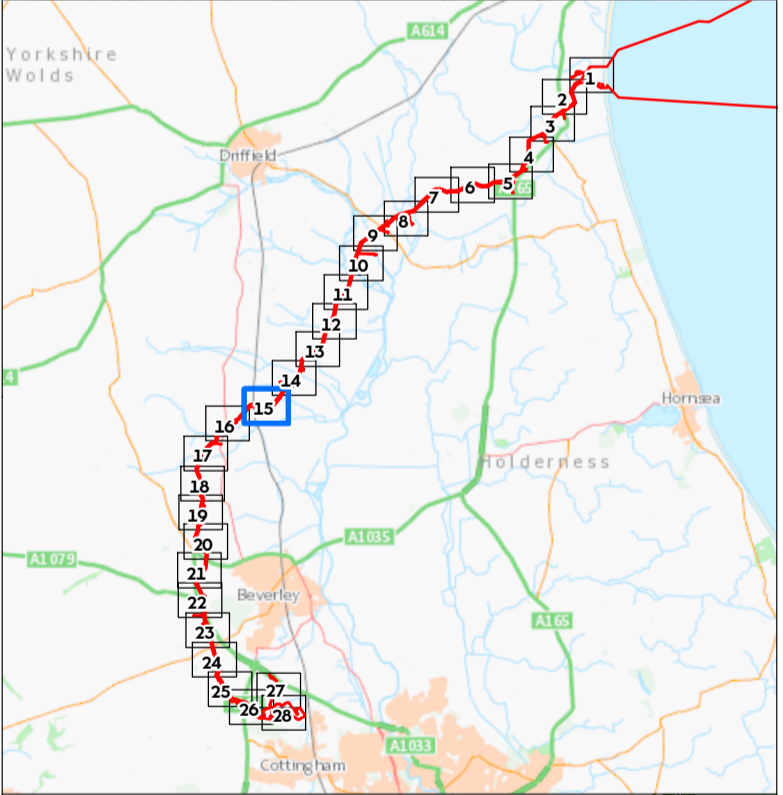
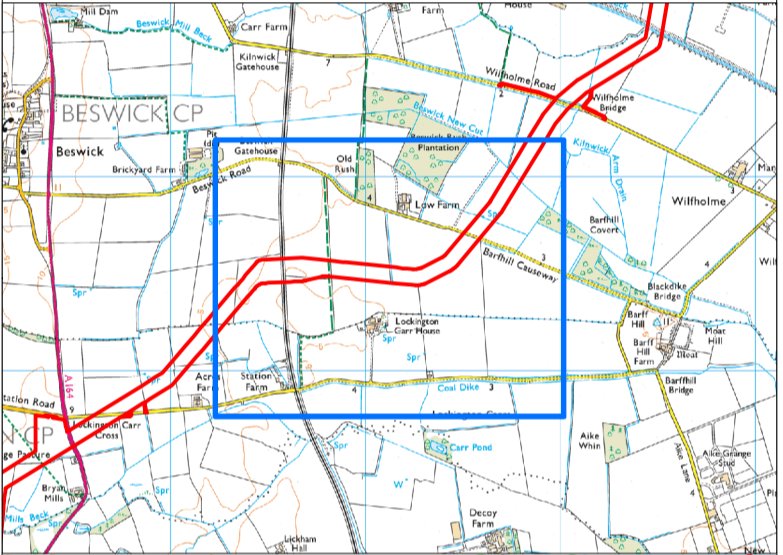


# Hornsea Project Four Offshore Wind Farm Onshore Order Limits Sheet 15 of 28

APFP Regulations Reference: 5(2)(b) Application Document Number: D1.2.2

-  Sheet Boundary
-  Order Limits

Source:  
Service Layer Credits: Contains OS data © Crown Copyright and database right 2020.  
© Crown copyright and database rights (2021) Ordnance Survey 0100031673. All rights reserved.



Coordinate system: British National Grid  
Vertical reference: ODN  
Scale @ A1: 1:2,500

0 25 50 100 Meters

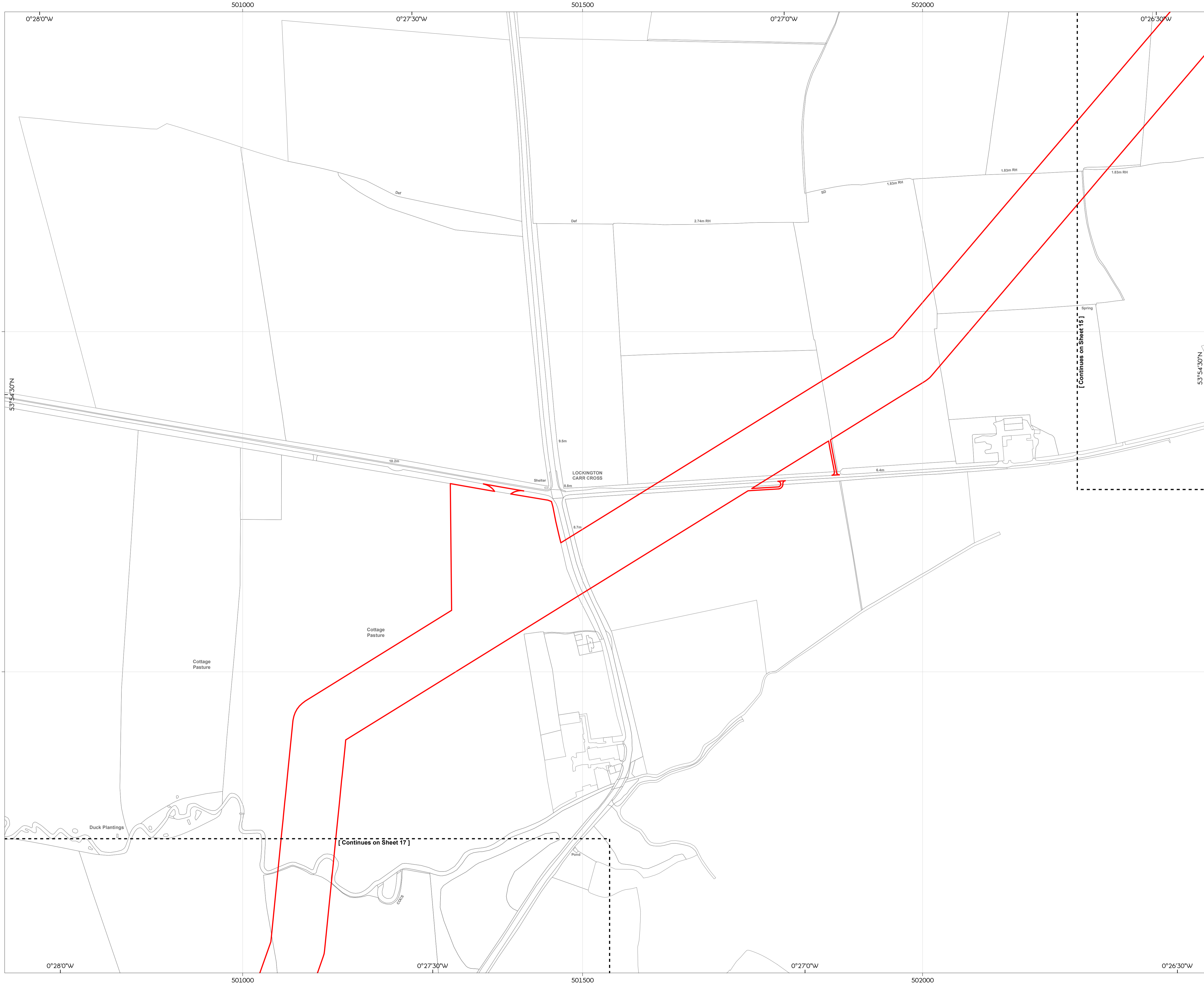
0 25 50 100 Yards

GRID NORTH

REV	REVISION	DATE
1	Final issue for PER	16/07/2023
A	Updated following PER consultation, for DCO	11/05/2023
B	Updated various onshore project elements, following consultation	14/05/2023

Onshore Order Limits  
Document no: HOW040398  
Created by: XDAOO  
Checked by: HATOW  
Accepted by: KEILY  
Approved by: JAMIB







# Hornsea Project Four Offshore Wind Farm

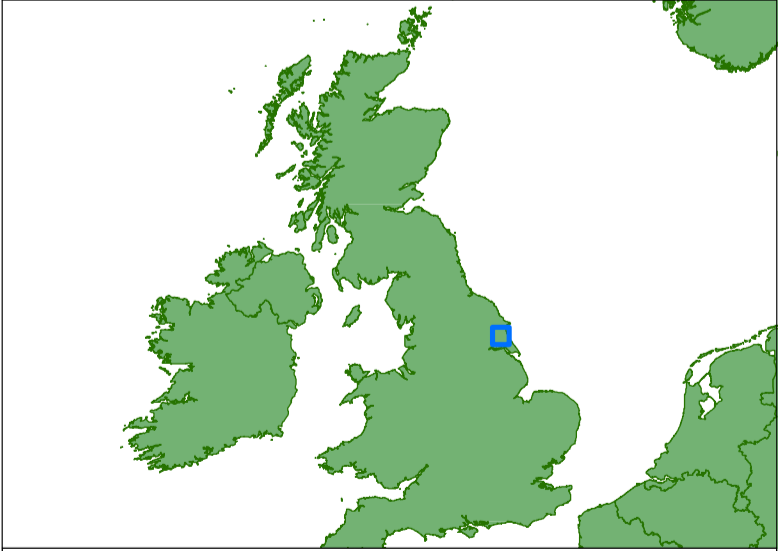
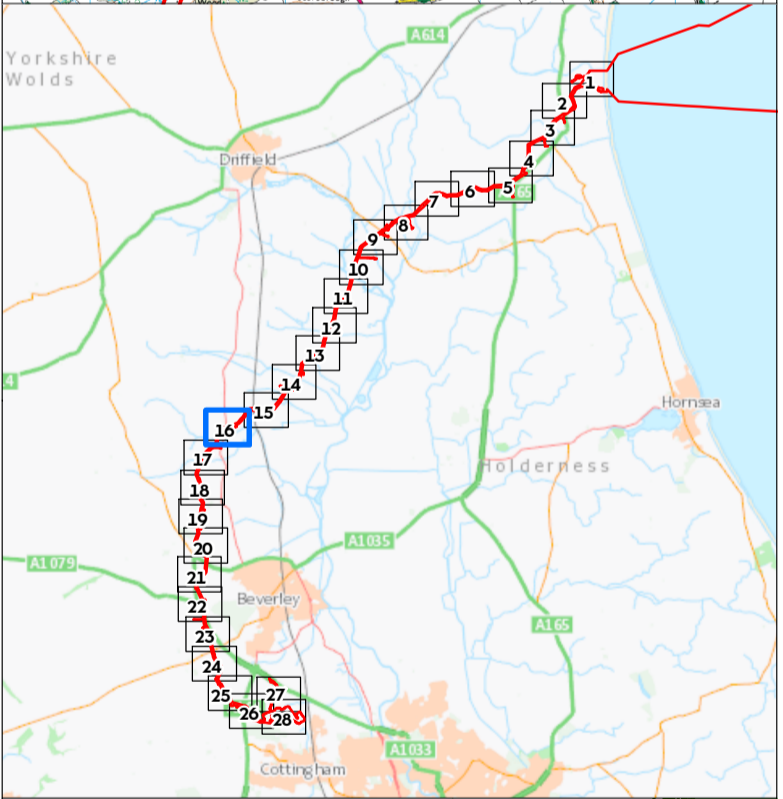
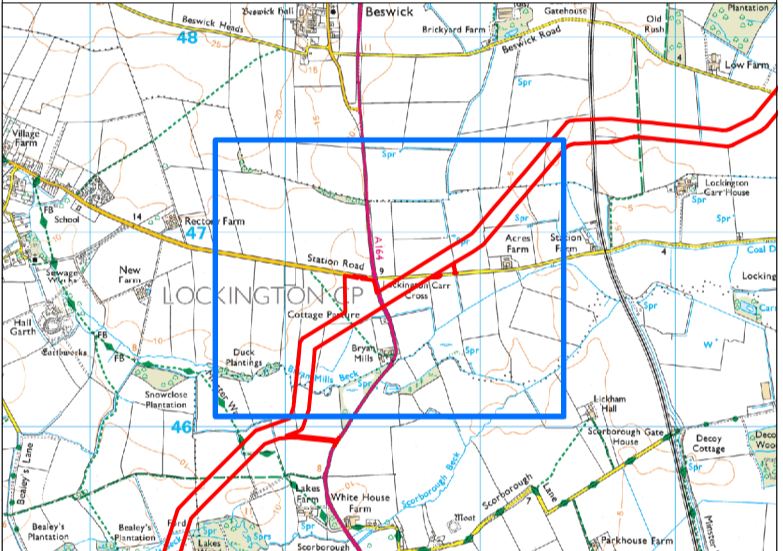
## Onshore Order Limits

Sheet 16 of 28

APFP Regulations Reference: 5(2)(b) Application Document Number: D1.2.2

-  Sheet Boundary
-  Order Limits

Source:  
Service Layer Credits: Contains OS data © Crown Copyright and database right 2020.  
© Crown copyright and database rights (2021) Ordnance Survey 0100031673. All rights reserved.



Coordinate system: British National Grid  
Vertical reference: ODN  
Scale @ A1: 1:2,500

0 25 50 100 Meters

0 25 50 100 Yards

GRID NORTH

REV	REVISION	DATE
1	Final issue for PER	18/07/2024
A	Updated following PER consultations, for DCO	11/05/2025
B	Updated various onshore project elements, following consultation	14/05/2025

Onshore Order Limits  
Document no: HOW040398  
Checked by: XDAOO  
Accepted by: KEILY  
Approved by: JAMIB



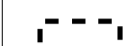



# Hornsea Project Four Offshore Wind Farm

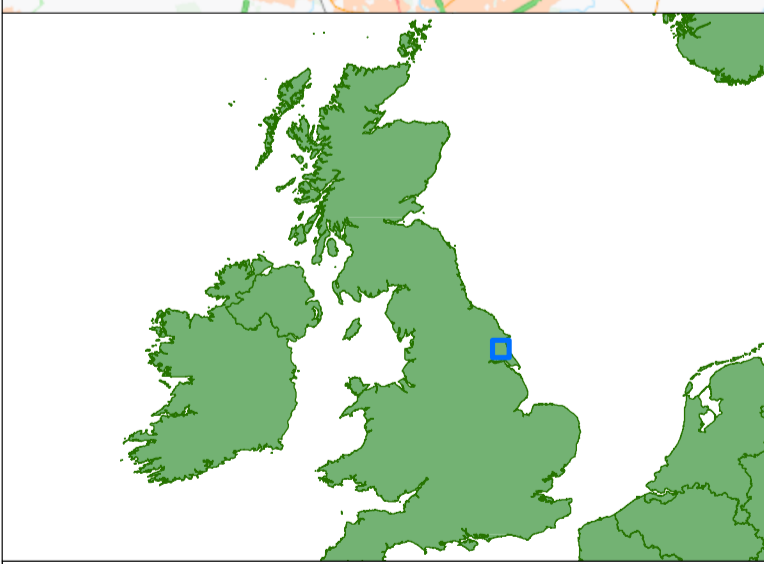
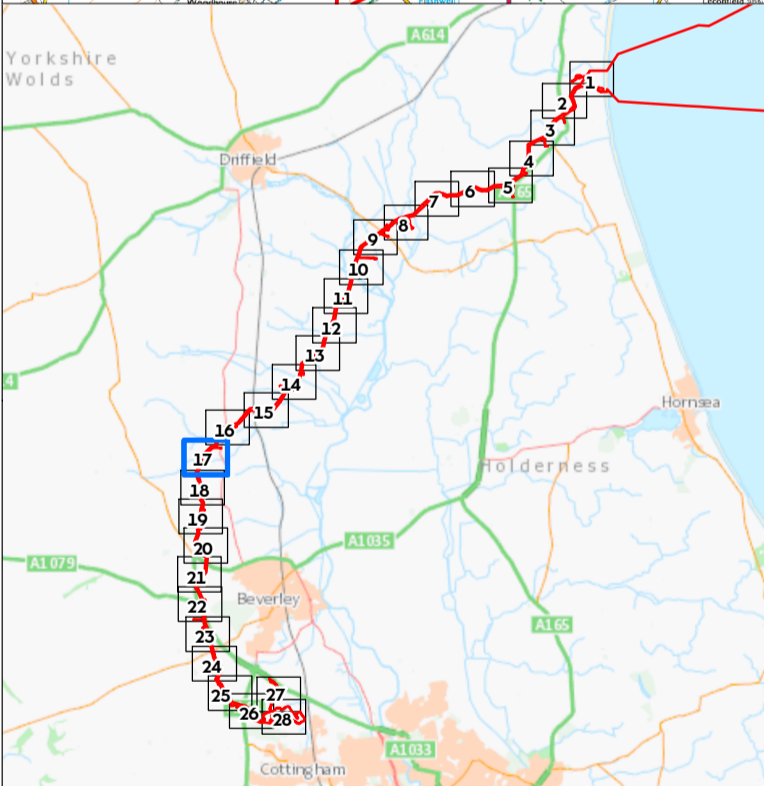
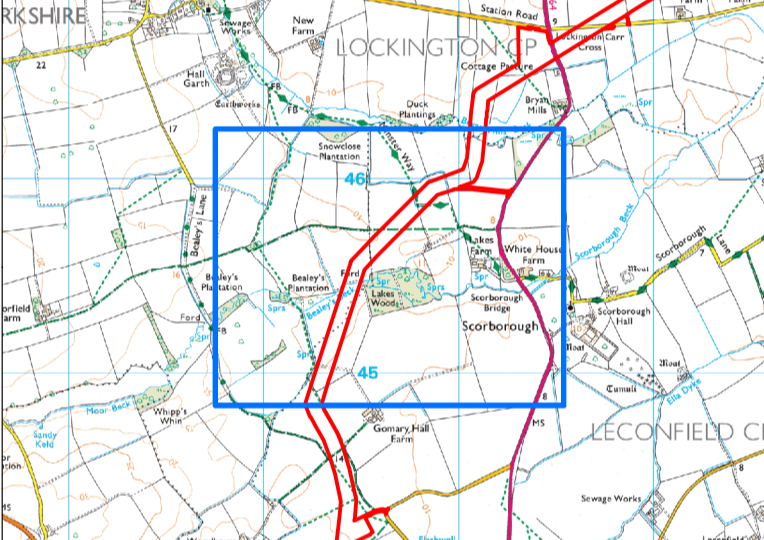
## Onshore Order Limits

Sheet 17 of 28

APFP Regulations Reference: 5(2)(b) Application Document Number: D1.2.2

-  Sheet Boundary
-  Order Limits

Source:  
Service Layer Credits: Contains OS data © Crown Copyright and database right 2020.  
© Crown copyright and database rights (2021) Ordnance Survey 0100031673. All rights reserved.



Coordinate system: British National Grid  
Vertical reference: ODN  
Scale @ A1: 1:2,500



REV	REVISION	DATE
1	Final issue for PER	18/07/2024
A	Updated following PER consultation, for DCO	11/05/2024
B	Updated various onshore project elements, following consultation	14/05/2024

Onshore Order Limits  
Document no: HOW040398  
Created by: XDAO0  
Checked by: HATOW  
Accepted by: KEILY  
Approved by: JAMIB

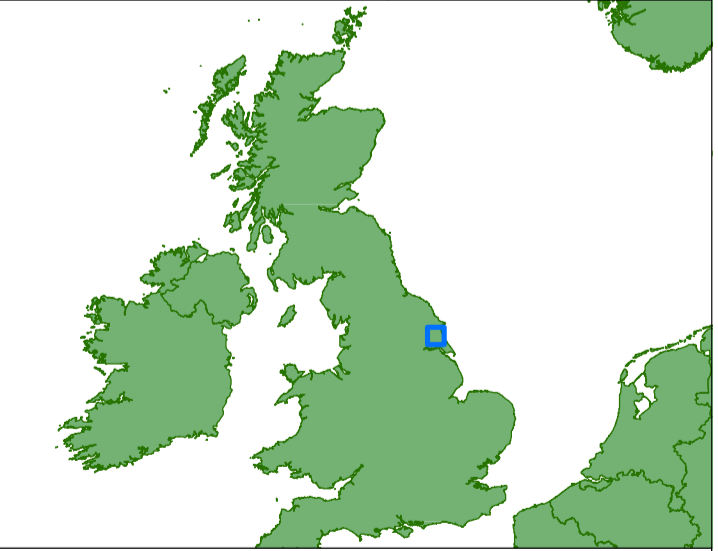
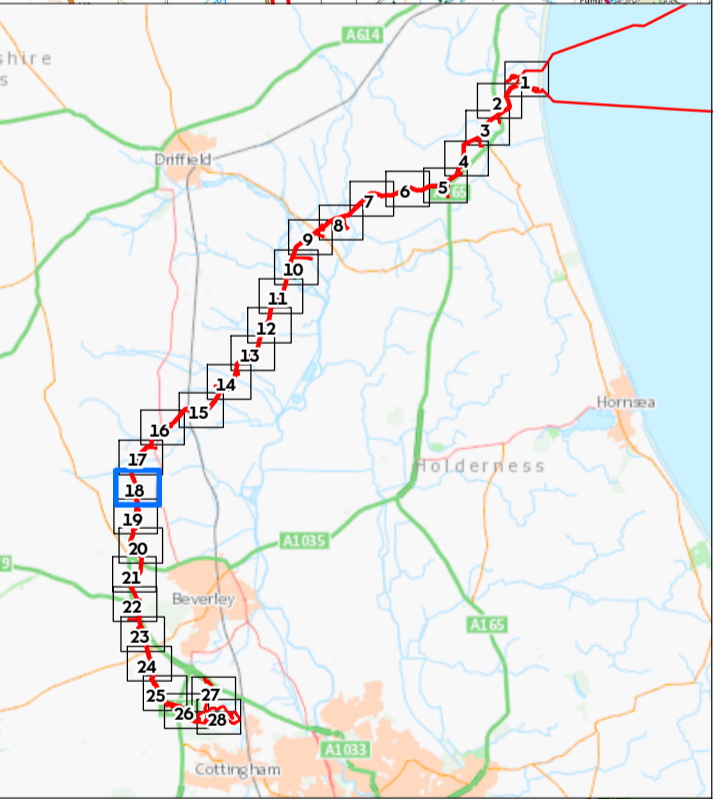
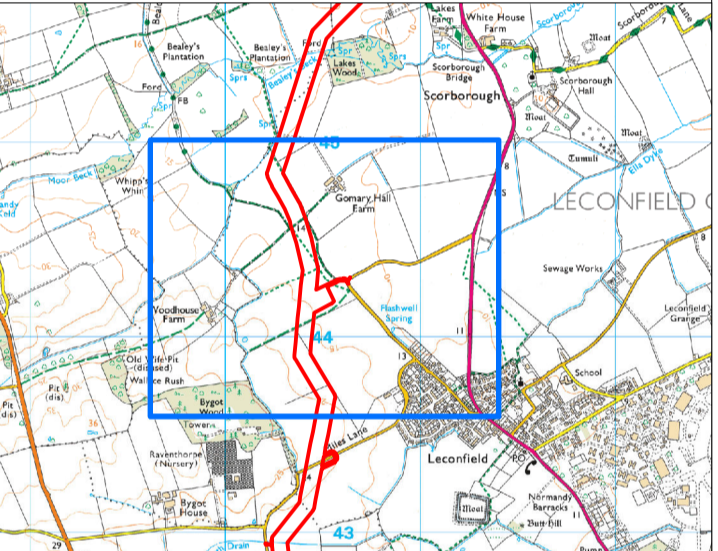


# Hornsea Project Four Offshore Wind Farm Onshore Order Limits Sheet 18 of 28

APFP Regulations Reference: 5(2)(ii) Application Document Number: D1.2.2

-  Sheet Boundary
-  Order Limits

Source:  
Service Layer Credits: Contains OS data © Crown Copyright and database right 2020.  
© Crown copyright and database rights [2021] Ordnance Survey 0100031673. All rights reserved.



Coordinate system: British National Grid  
Vertical reference: ODN  
Scale @ A1: 1:2,500

0 25 50 100 Meters

0 25 50 100 Yards

GRID NORTH

REV	REVISION	DATE
1	Final issue for PER	06/07/2024
A	Updated following PER consultation, for DCO	11/05/2025
B	Updated various onshore project elements, following consultation	14/06/2025

Onshore Order Limits  
Document no: HOW040398  
Checked by: XDAOO  
Accepted by: KELLY  
Approved by: JAMIB



[Continues on Sheet 17]

[Continues on Sheet 19]

Gomary Hall Farm

Recreation ground

Pond

Track

Drain

11.7m

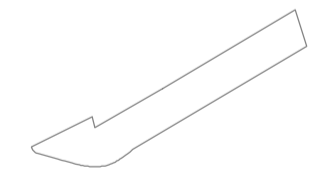
14.1m

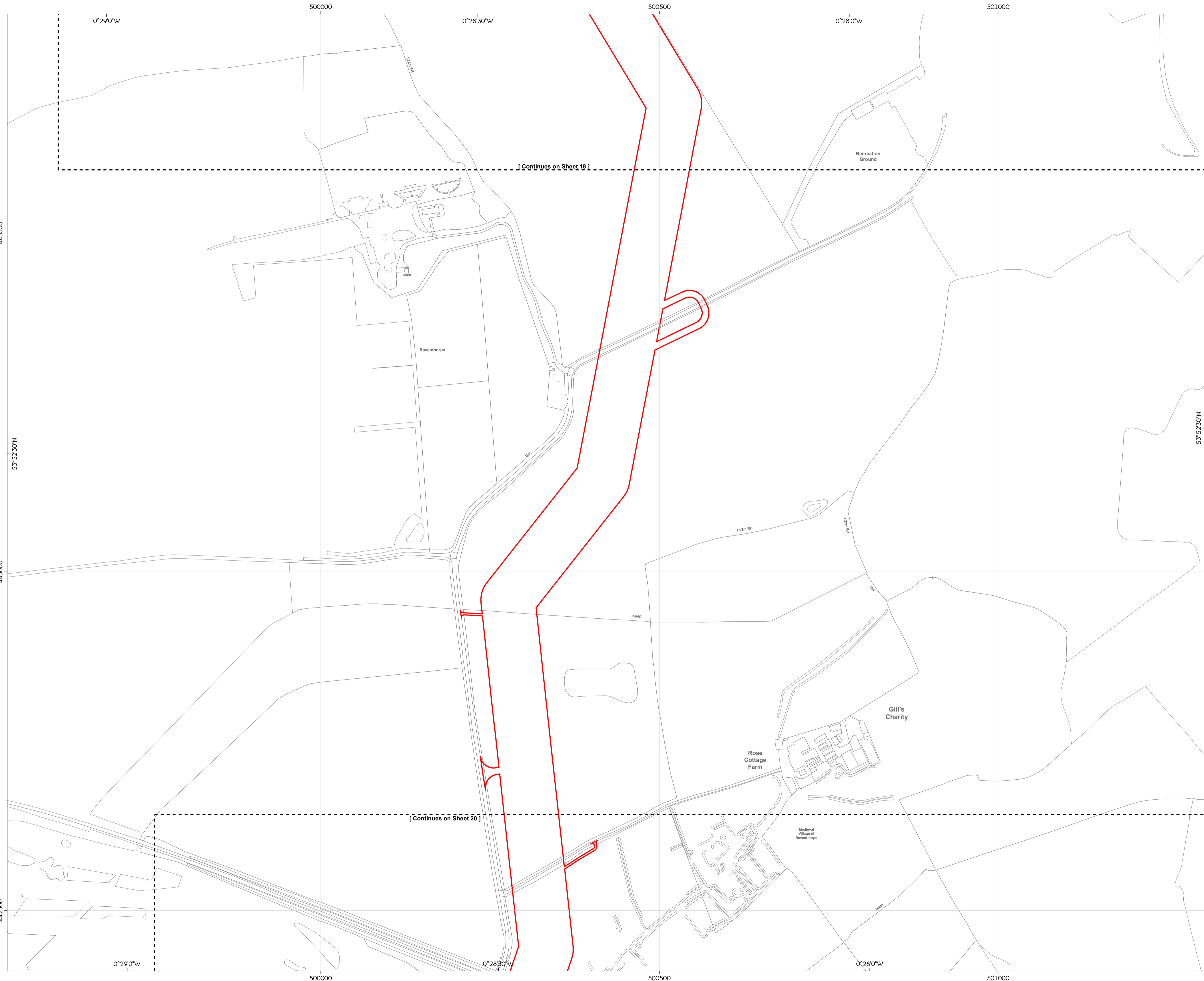
1.2m RH

1.2m RH

FB

Drain





# Hornsea Project Four Offshore Wind Farm

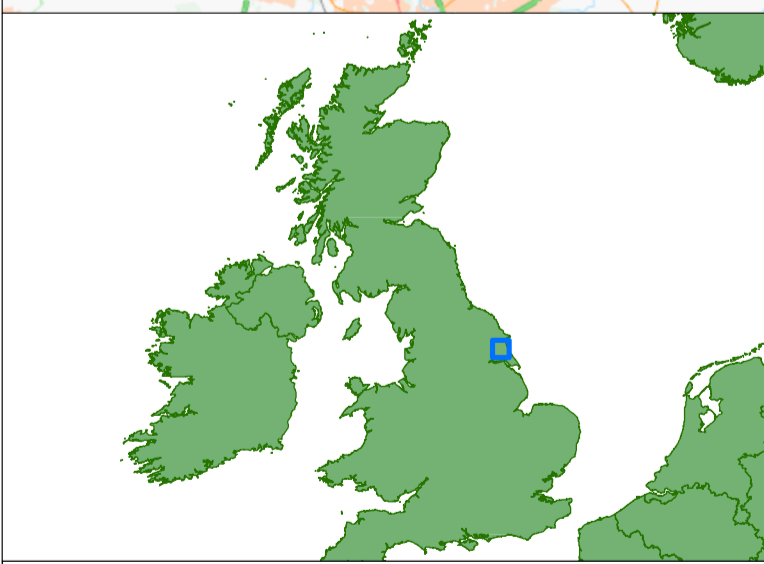
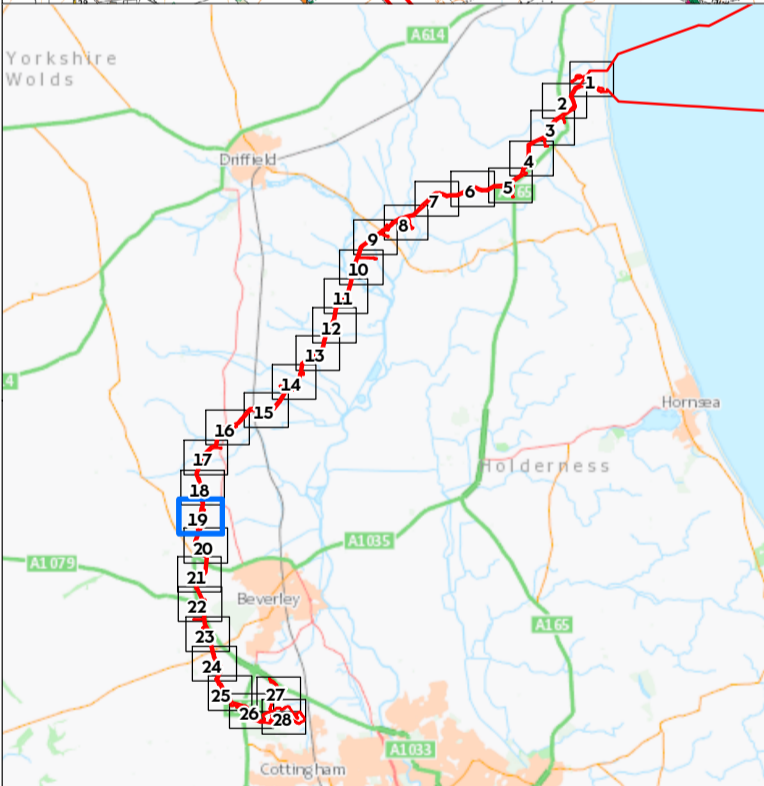
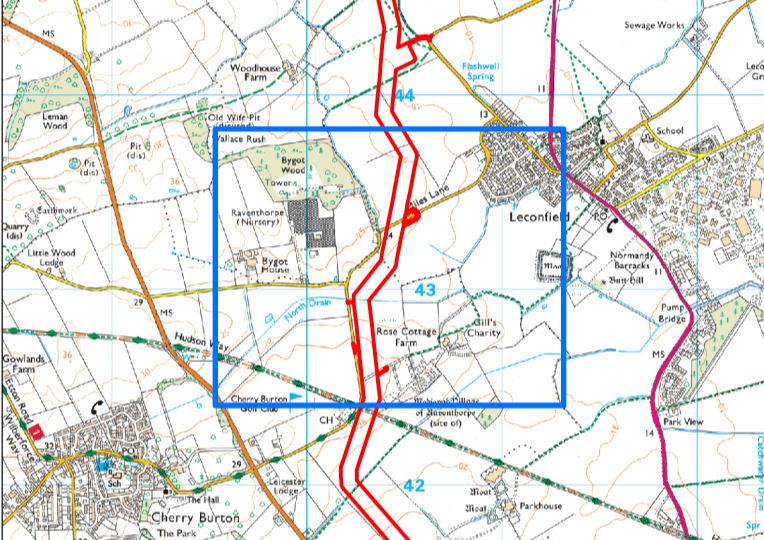
## Onshore Order Limits

Sheet 19 of 28

APFP Regulations Reference: 5(2)(b) Application Document Number: D1.2.2

- Sheet Boundary
- Order Limits

Source:  
Service Layer Credits: Contains OS data © Crown Copyright and database right 2020.  
© Crown copyright and database rights [2021] Ordnance Survey 0100031673. All rights reserved.



Coordinate system: British National Grid  
Vertical reference: ODN  
Scale @ A1: 1:2,500

0 25 50 100 Meters

0 25 50 100 Yards

GRID NORTH

REV	REVISION	DATE
1	Finalise for PER	06/07/2024
A	Updated following PER consultation, for DCO	11/05/2025
B	Updated various onshore project elements, following consultation	14/06/2025

Onshore Order Limits  
Document no: HOW040398  
Created by: XDAO0  
Checked by: HAT00  
Accepted by: KELLY  
Approved by: JAMIB





# Hornsea Project Four Offshore Wind Farm

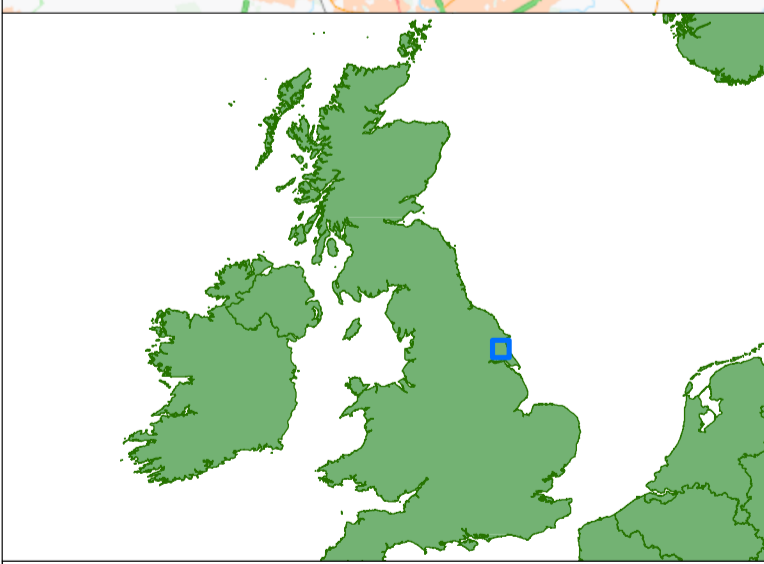
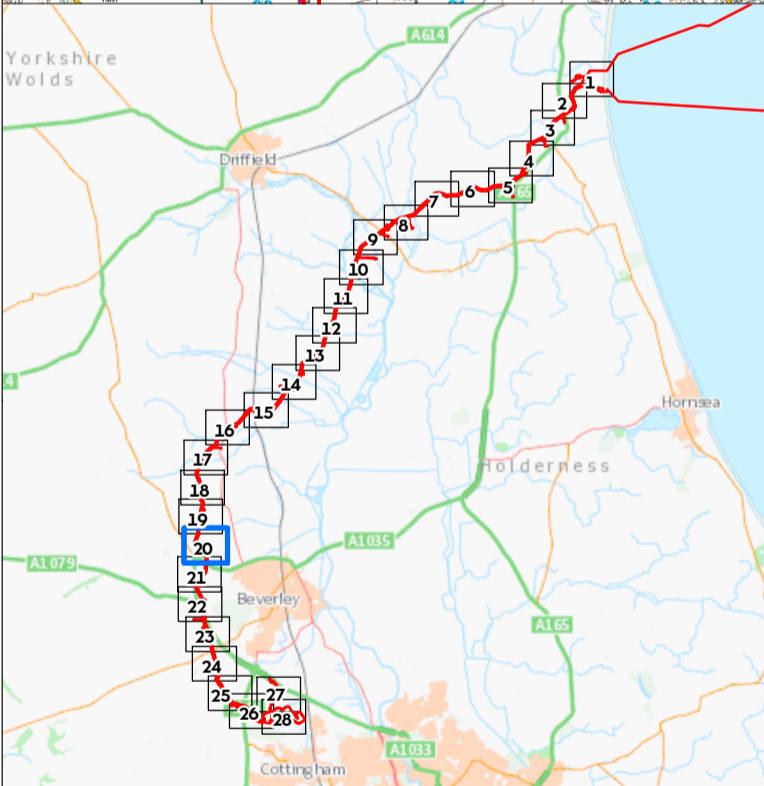
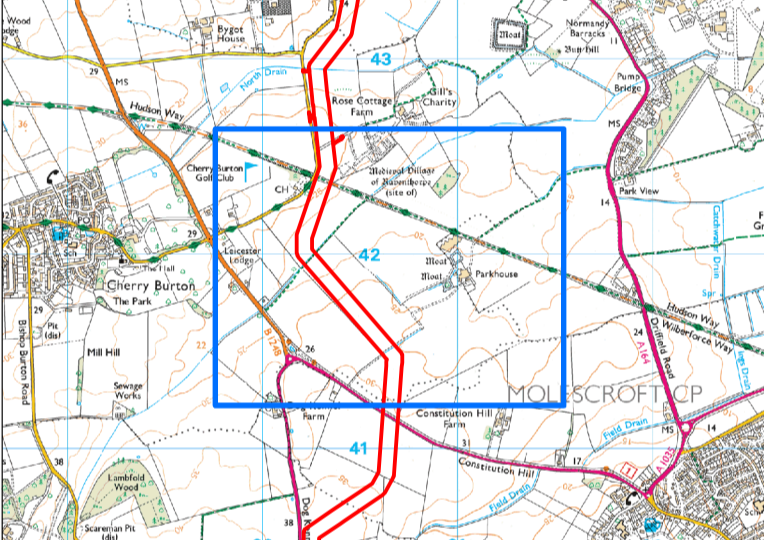
## Onshore Order Limits

Sheet 20 of 28

APFP Regulations Reference: 5(2)(b) Application Document Number: D1.2.2

-  Sheet Boundary
-  Order Limits

Source:  
 Service Layer Credits: Contains OS data © Crown Copyright and database right 2020.  
 © Crown copyright and database rights (2021) Ordnance Survey 0100031673. All rights reserved.



Coordinate system: British National Grid  
 Vertical reference: ODN  
 Scale @ A1: 1:2,500

0 25 50 100 Meters

0 25 50 100 Yards

GRID NORTH



REV	REVISION	DATE
1	Issue for PER	18/07/2024
A	Updated following PER consultation, for DCD	11/05/2025
B	Updated various onshore project elements, following consultation	14/06/2025

Onshore Order Limits  
 Document no: HOW040398  
 Created by: XDAOO  
 Checked by: HATOW  
 Accepted by: KEELY  
 Approved by: JAMIB

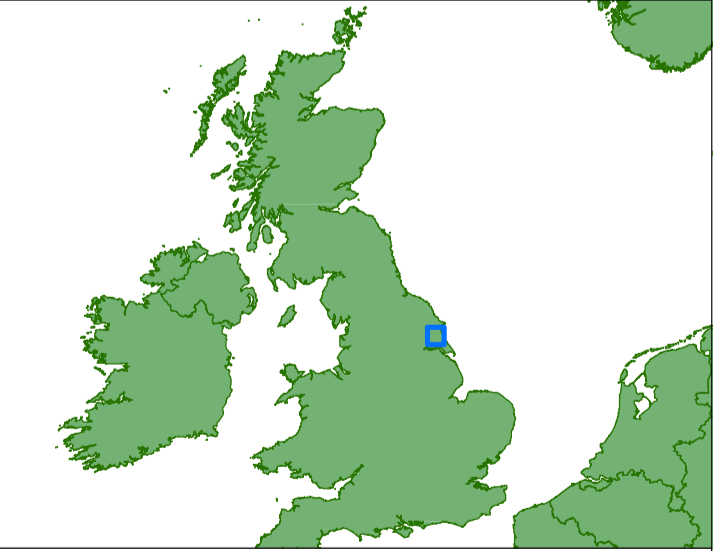
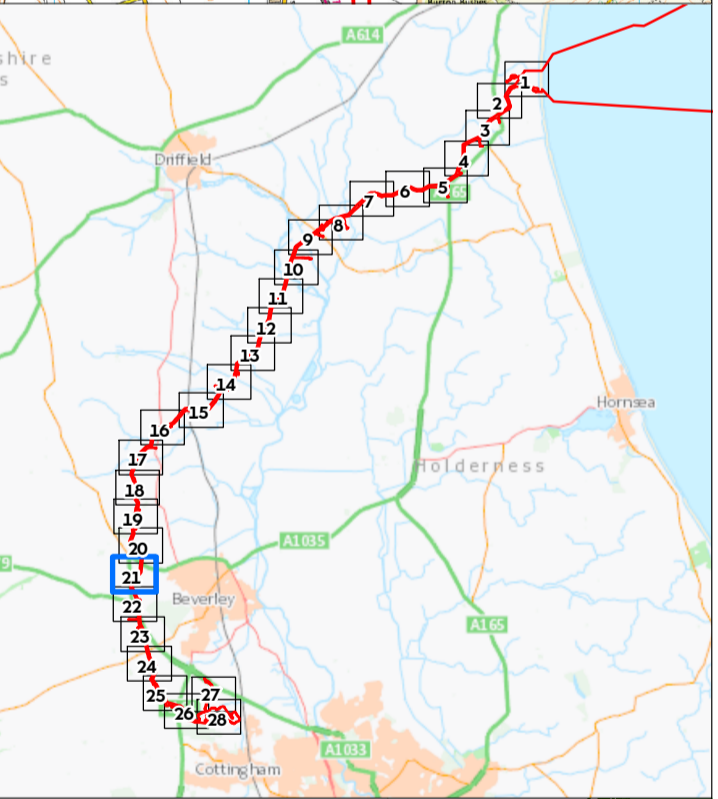
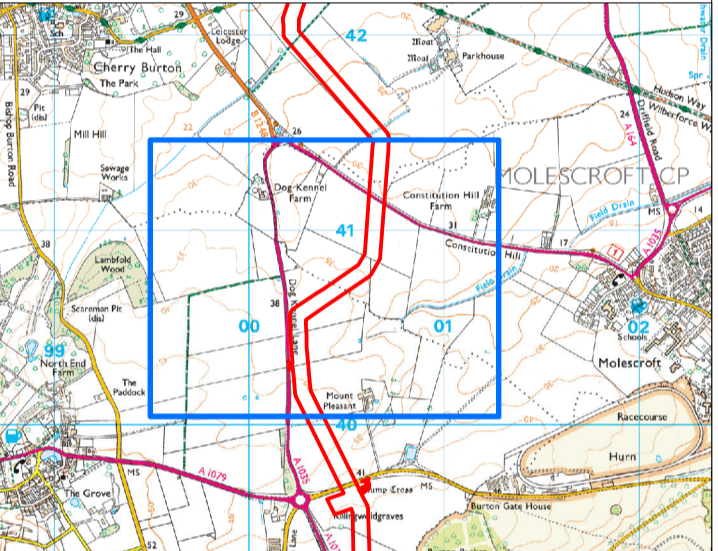


# Hornsea Project Four Offshore Wind Farm Onshore Order Limits Sheet 21 of 28

APFP Regulations Reference: 5(2)(b) Application Document Number: D1.2.2

-  Sheet Boundary
-  Order Limits

Source:  
Service Layer Credits: Contains OS data © Crown Copyright and database right 2020.  
© Crown copyright and database rights (2021) Ordnance Survey 0100031673. All rights reserved.



Coordinate system: British National Grid  
Vertical reference: ODN  
Scale @ A1: 1:2,500

0 25 50 100 Meters

0 25 50 100 Yards

GRID NORTH

REV	REVISION	DATE
1	Finalise for PER	18/07/2021
A	Updated following PER consultation, for DCD	11/05/2021
B	Updated various onshore project elements, following consultation	14/05/2021

Onshore Order Limits  
Document no: HOW040398  
Created by: XDAOO  
Checked by: HATOW  
Accepted by: KELLY  
Approved by: JAMIB







# Hornsea Project Four Offshore Wind Farm

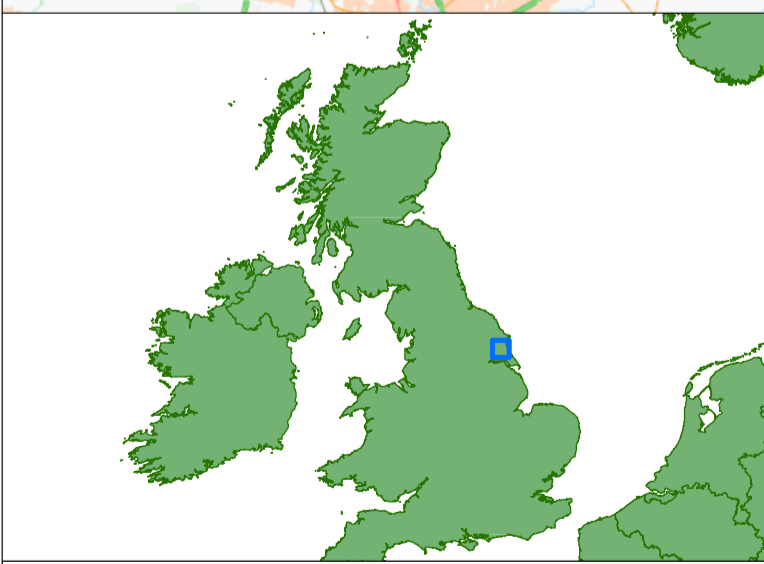
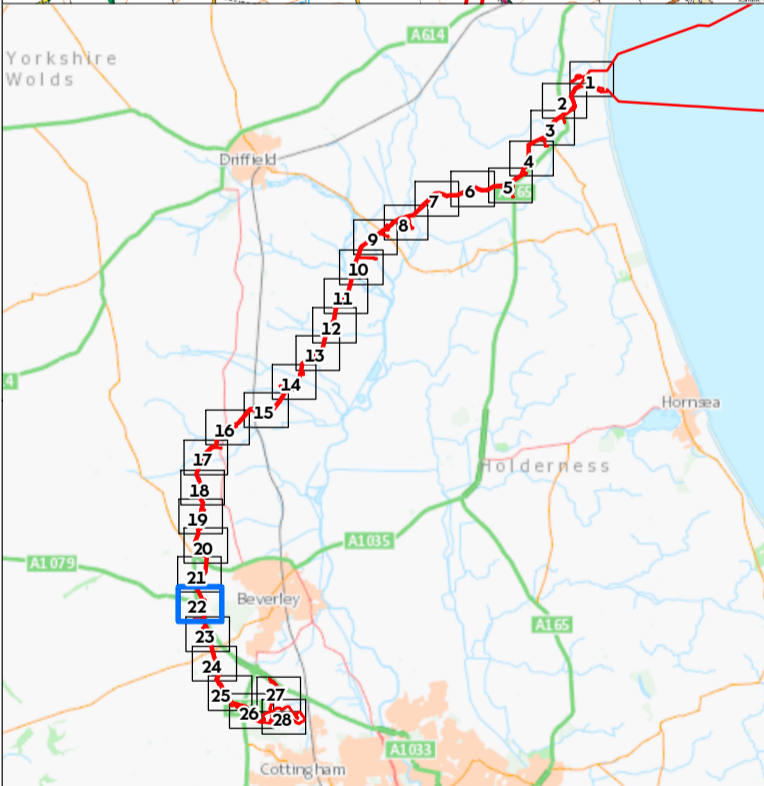
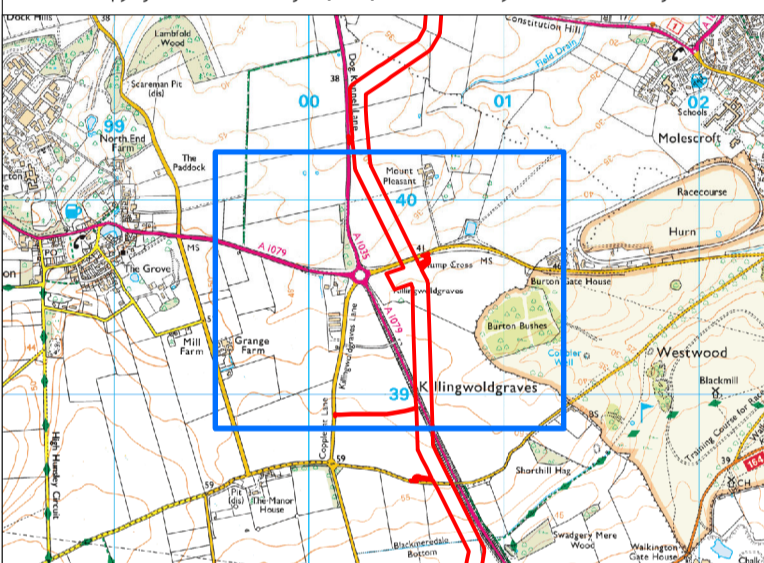
## Onshore Order Limits

Sheet 22 of 28

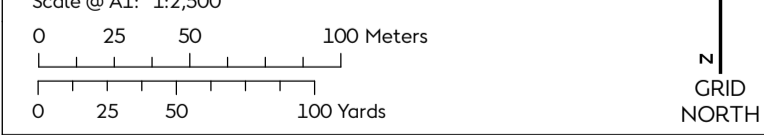
APFP Regulations Reference: 5(2)(iii) Application Document Number: D1.2.2

-  Sheet Boundary
-  Order Limits

Source:  
Service Layer Credits: Contains OS data © Crown Copyright and database right 2020.  
© Crown copyright and database rights (2021) Ordnance Survey 0100031673. All rights reserved.




Coordinate system: British National Grid  
Vertical reference: ODN  
Scale @ A1: 1:2,500



REV	REVISION	DATE
1	Final issue for PER	18/07/2021
A	Updated following PER consultation, for DCO	11/05/2022
B	Updated various onshore project elements, following consultation	14/06/2022



Onshore Order Limits  
Document no: HOW040398  
Checked by: XDAOO  
Accepted by: KELLY  
Approved by: JAMIB



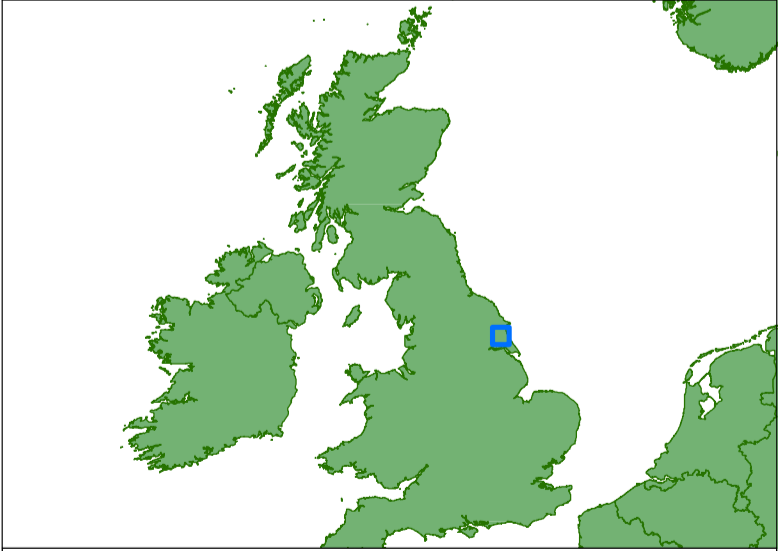
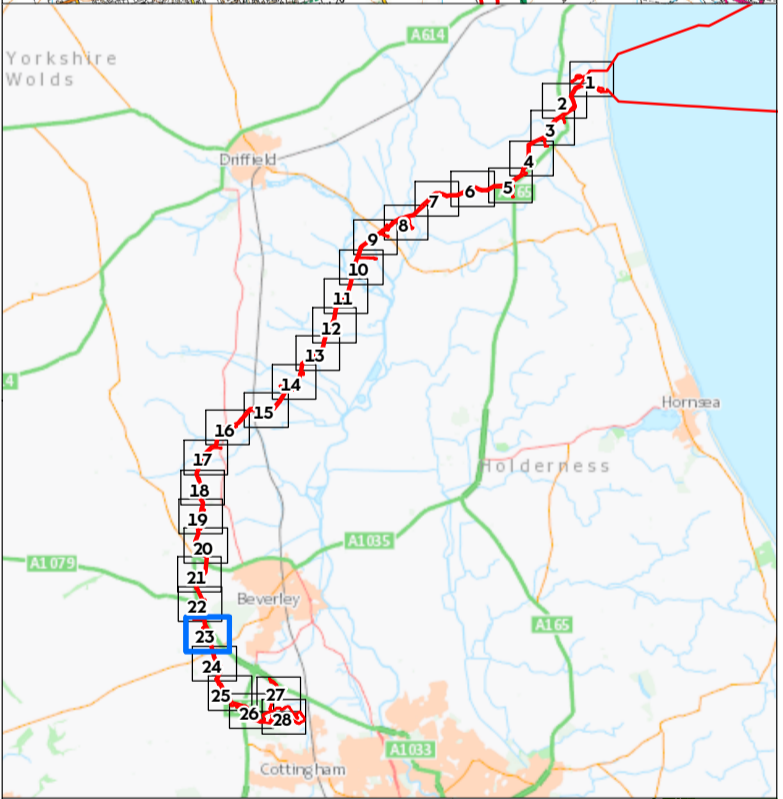
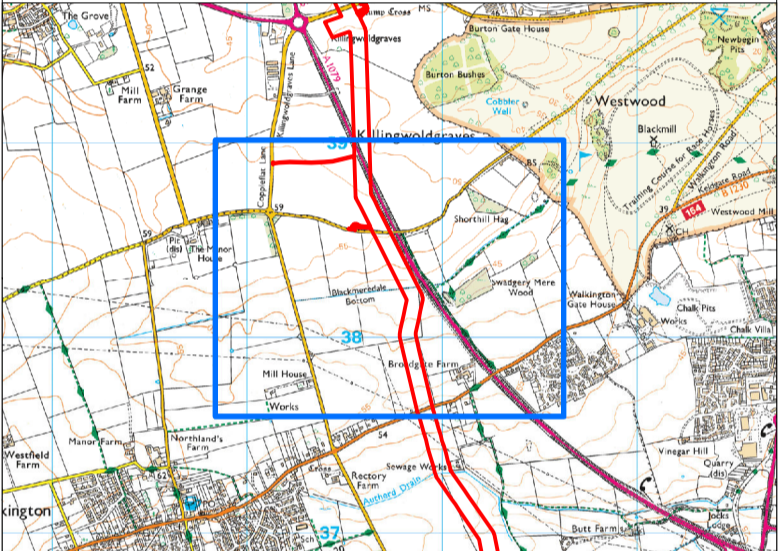


# Hornsea Project Four Offshore Wind Farm Onshore Order Limits Sheet 23 of 28

APFP Regulations Reference: 5(2)(iii) Application Document Number: D1.2.2

-  Sheet Boundary
-  Order Limits

Source:  
Service Layer Credits: Contains OS data © Crown Copyright and database right 2020.  
© Crown copyright and database rights (2021) Ordnance Survey 0100031673. All rights reserved.



Coordinate system: British National Grid  
Vertical reference: ODN  
Scale @ A1: 1:2,500

REV	REVISION	DATE
1	Final Issue for PER	16/05/2023
A	Updated following PER consultation, for DCD	11/05/2023
B	Updated various onshore project elements, following consultation	14/05/2023

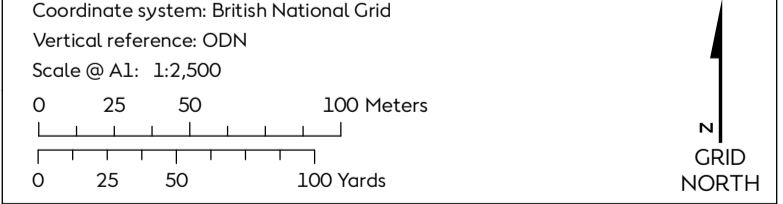
Onshore Order Limits  
Document no: HOW040398  
Created by: XDAOO  
Checked by: HATOW  
Accepted by: KELLY  
Approved by: JAMIB

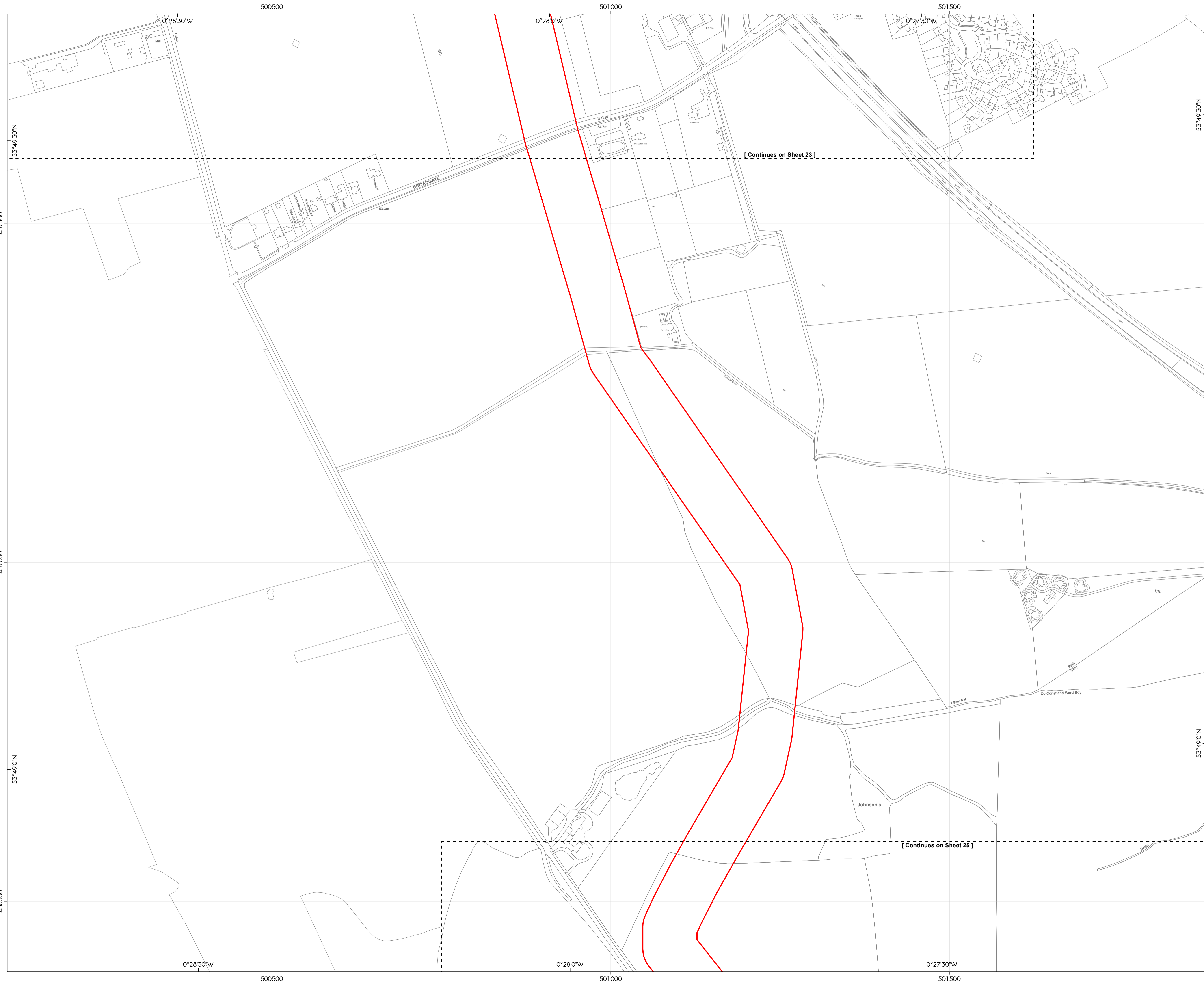


Killingwoldgraves

[Continues on Sheet 22]

[Continues on Sheet 24]



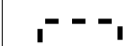



# Hornsea Project Four Offshore Wind Farm

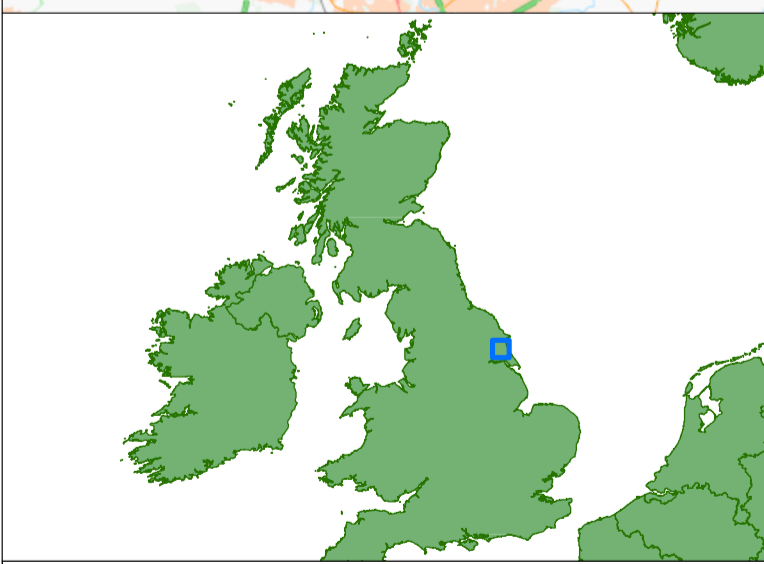
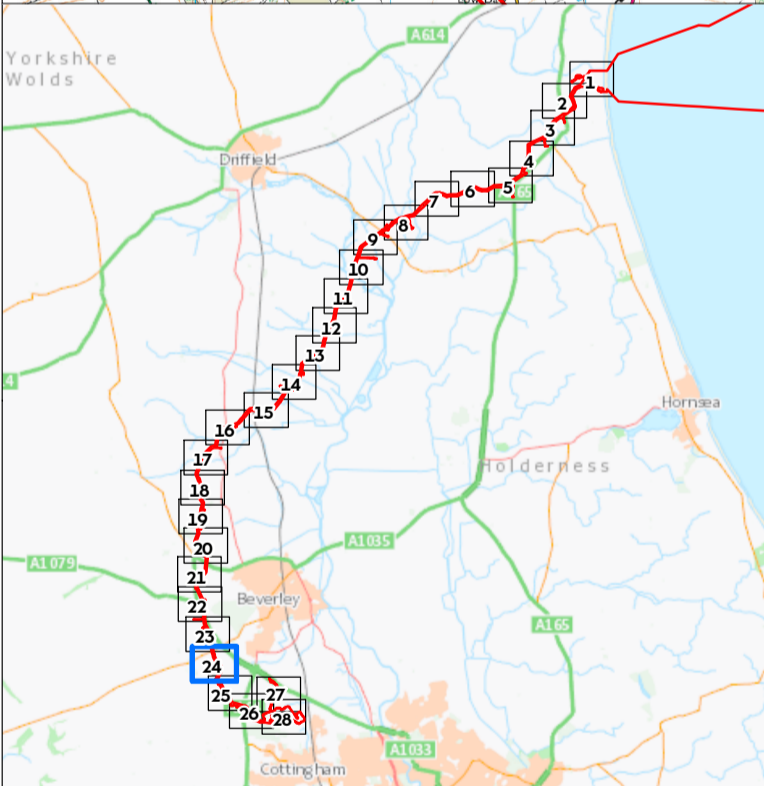
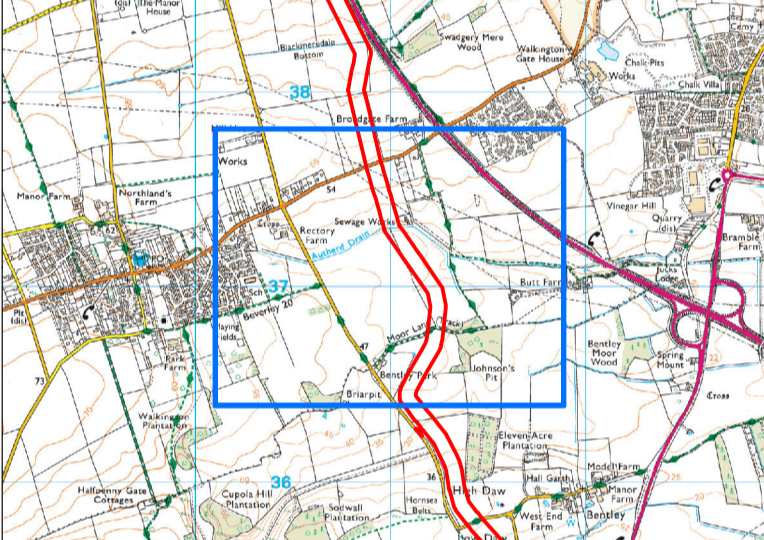
## Onshore Order Limits

Sheet 24 of 28

APFP Regulations Reference: 5(2)(b) Application Document Number: D1.2.2

-  Sheet Boundary
-  Order Limits

Source:  
Service Layer Credits: Contains OS data © Crown Copyright and database right 2020.  
© Crown copyright and database rights (2021) Ordnance Survey 0100031673. All rights reserved.



Coordinate system: British National Grid  
Vertical reference: ODN  
Scale @ A1: 1:2,500

0 25 50 100 Meters

0 25 50 100 Yards

GRID NORTH

REV	REVISION	DATE
1	Issue for PER	06/07/2024
A	Updated following PER consultation, for DCO	11/05/2025
B	Updated various onshore project elements, following consultation	14/06/2025

Onshore Order Limits  
Document no: HOW040398  
Created by: XDAOO  
Checked by: HATOW  
Accepted by: KELLY  
Approved by: JAMIB

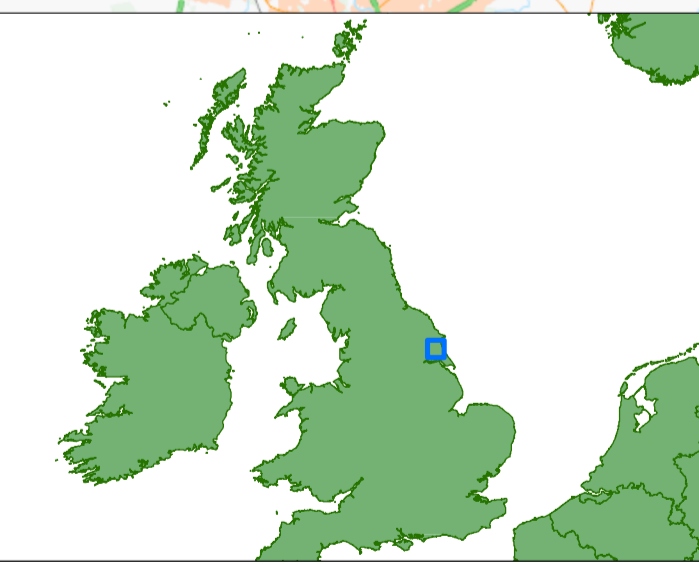
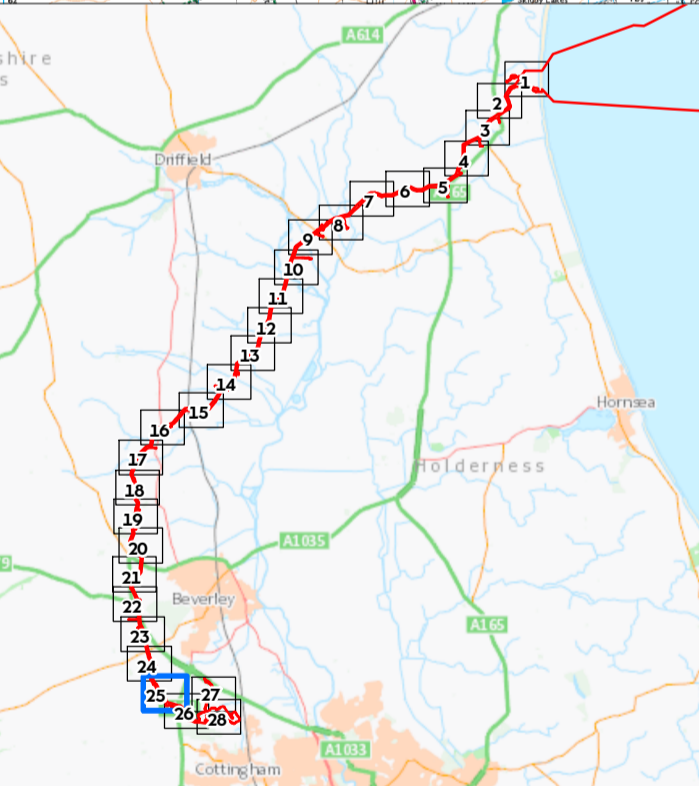
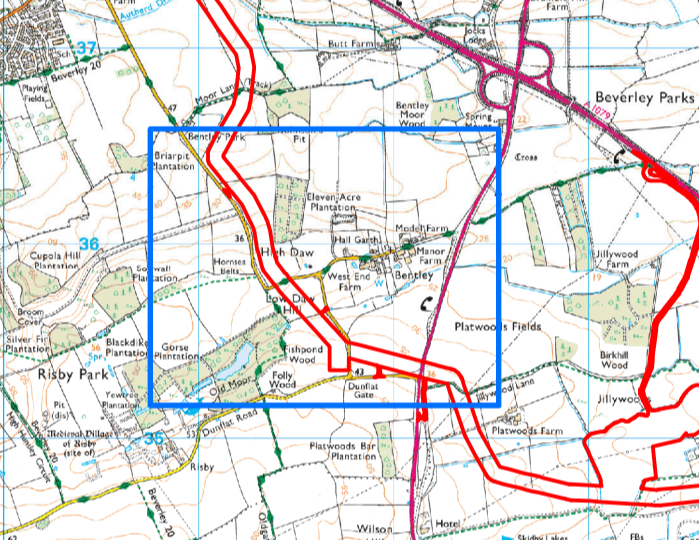


# Hornsea Project Four Offshore Wind Farm Onshore Order Limits Sheet 25 of 28

APFP Regulations Reference: 5(2)(b) Application Document Number: D1.2.2

-  Sheet Boundary
-  Order Limits

Source: Service Layer Credits. Contains OS data © Crown Copyright and database right 2020. © Crown copyright and database rights (2021) Ordnance Survey 0100031673. All rights reserved.

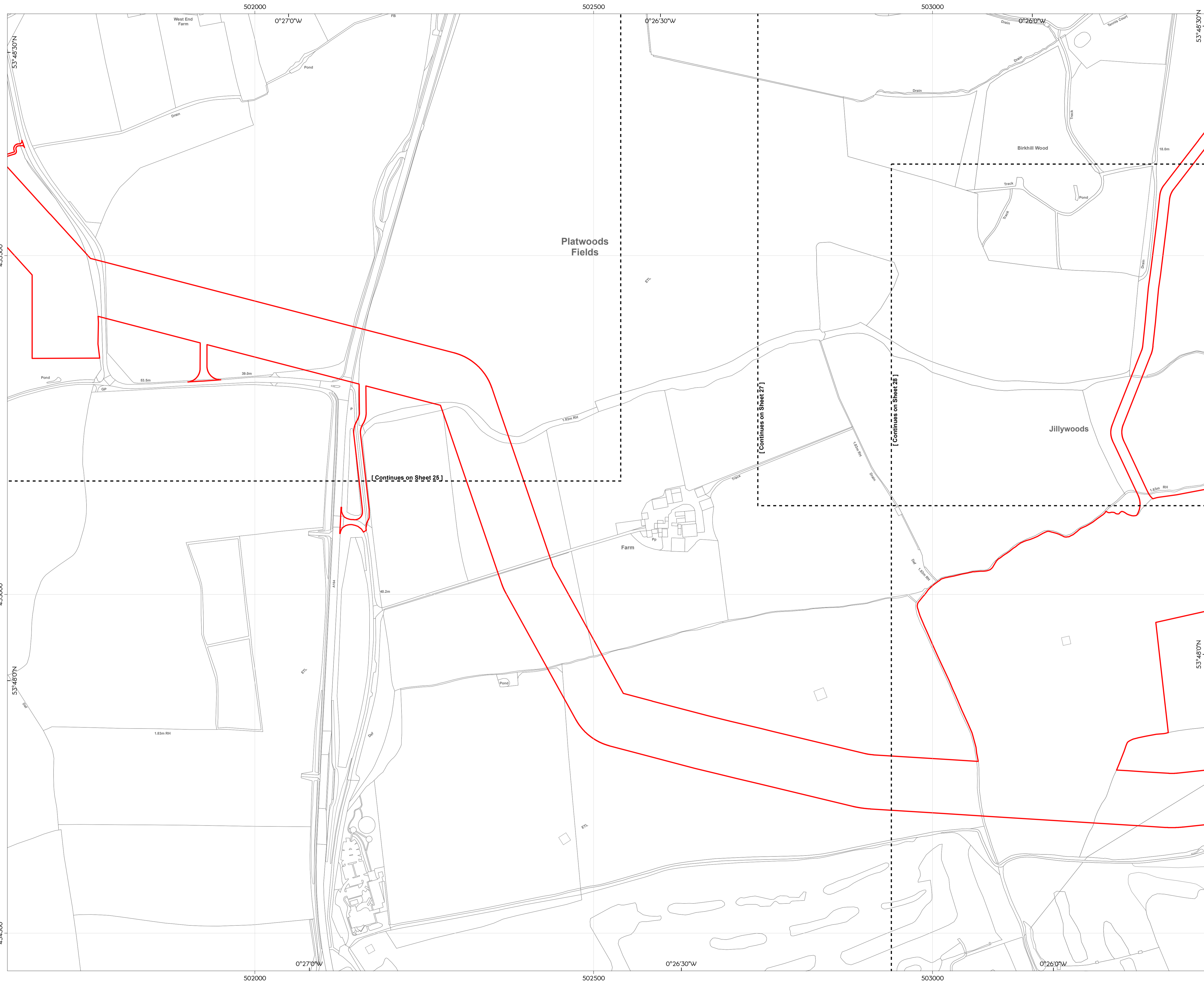


Coordinate system: British National Grid  
Vertical reference: ODN  
Scale @ A1: 1:2,500

REV	REVISION	DATE
1	Issue for PER	06/07/2024
A	Updated following PER consultation, for DCO	11/05/2025
B	Updated various onshore project elements, following consultation	14/06/2025

Onshore Order Limits  
Document no: HOW040398  
Created by: XDAO  
Checked by: HATOW  
Accepted by: KELLY  
Approved by: JAMIB



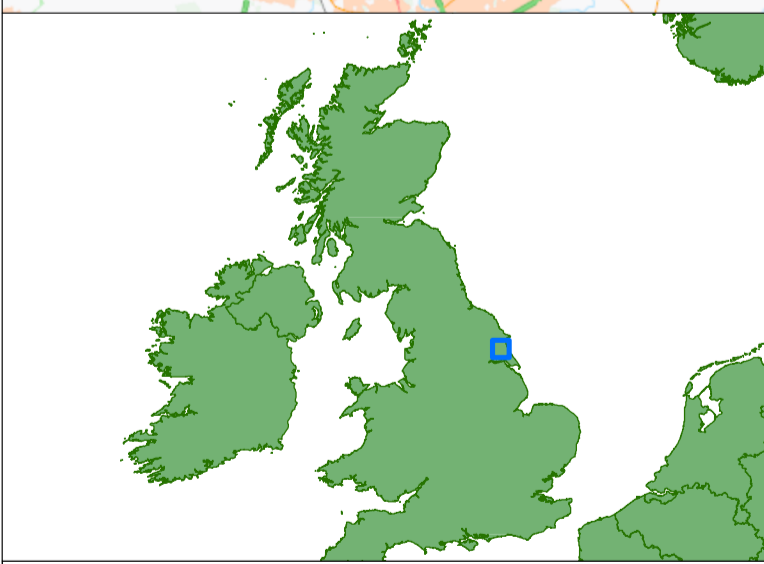
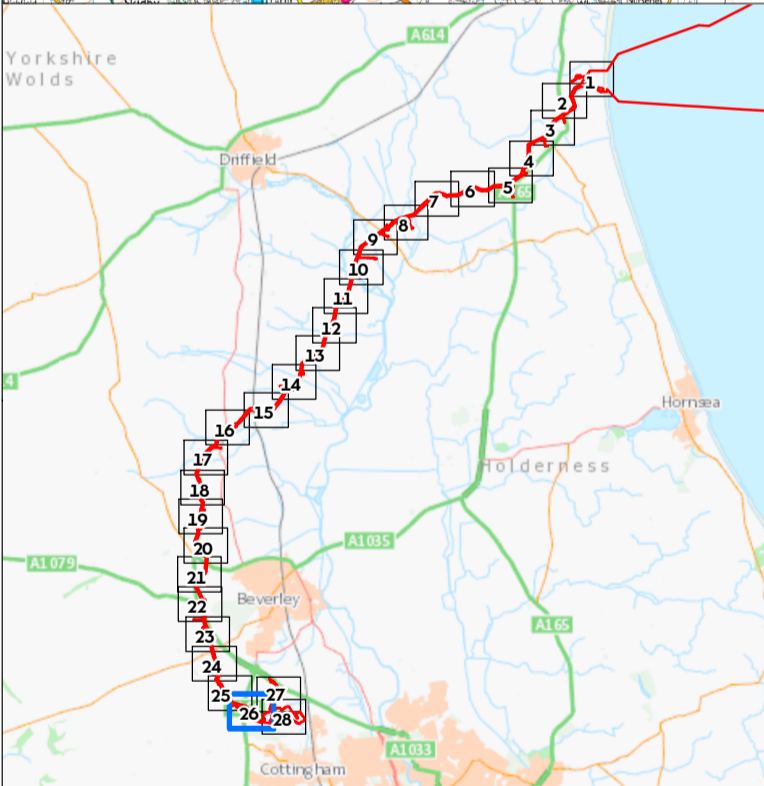
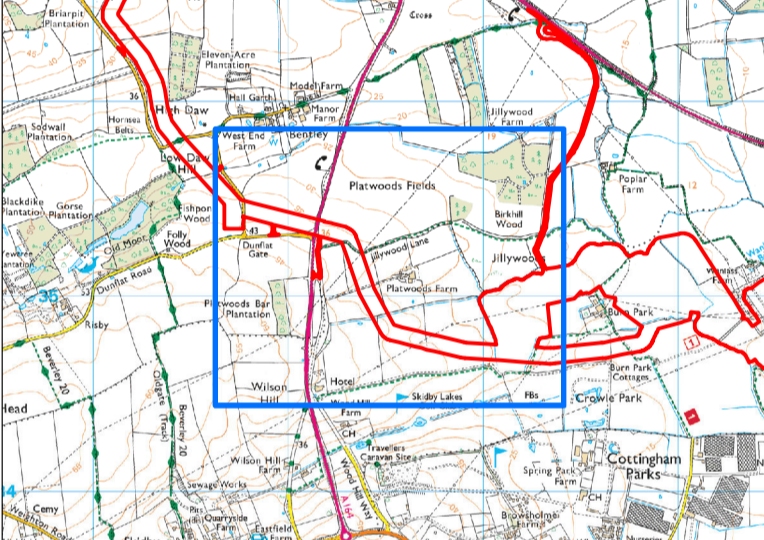


# Hornsea Project Four Offshore Wind Farm Onshore Order Limits Sheet 26 of 28

APFP Regulations Reference: 5(2)(b) Application Document Number: D1.2.2

- Sheet Boundary
- Order Limits

Source:  
Service Layer Credits: Contains OS data © Crown Copyright and database right 2020.  
© Crown copyright and database rights (2021) Ordnance Survey 0100031673. All rights reserved.



Coordinate system: British National Grid  
Vertical reference: ODN  
Scale @ A1: 1:2,500

0 25 50 100 Meters

0 25 50 100 Yards

GRID NORTH

REV	REVISION	DATE
1	Issue for PER	06/07/2024
A	Updated following PER consultation, for DCD	11/05/2025
B	Updated various onshore project elements, following consultation	14/08/2025

Onshore Order Limits  
Document no: HOW040398  
Created by: XDAOO  
Checked by: HATOW  
Accepted by: KEILY  
Approved by: JAMIB





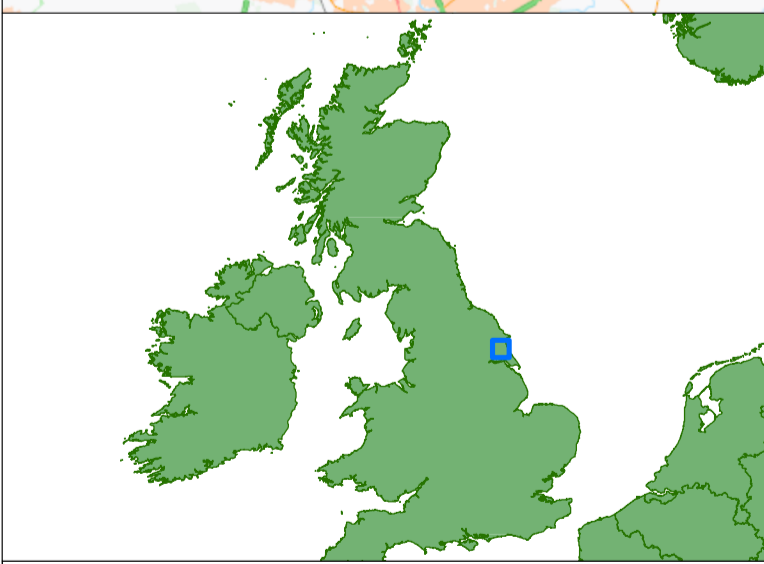
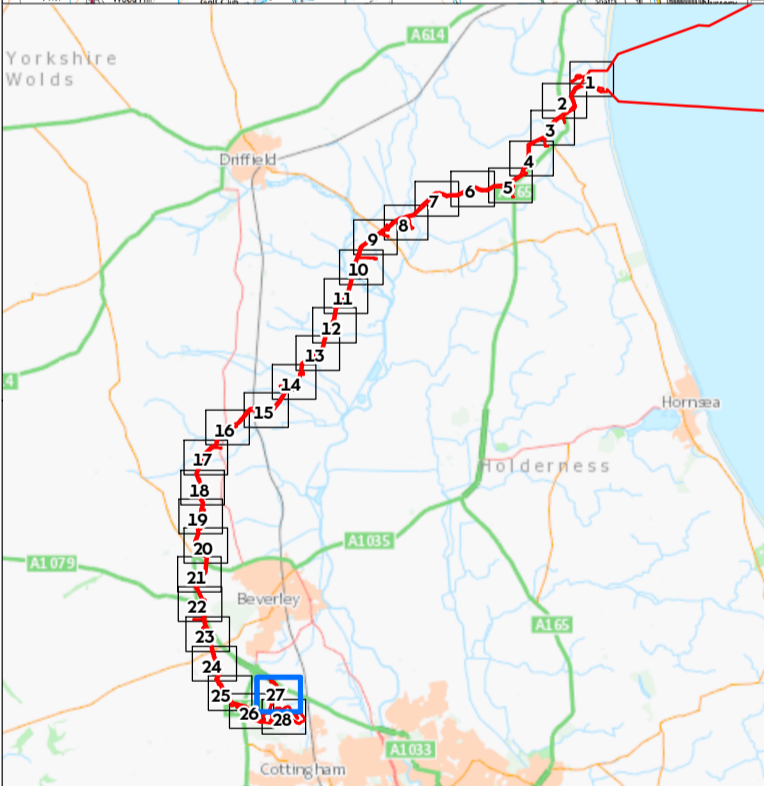
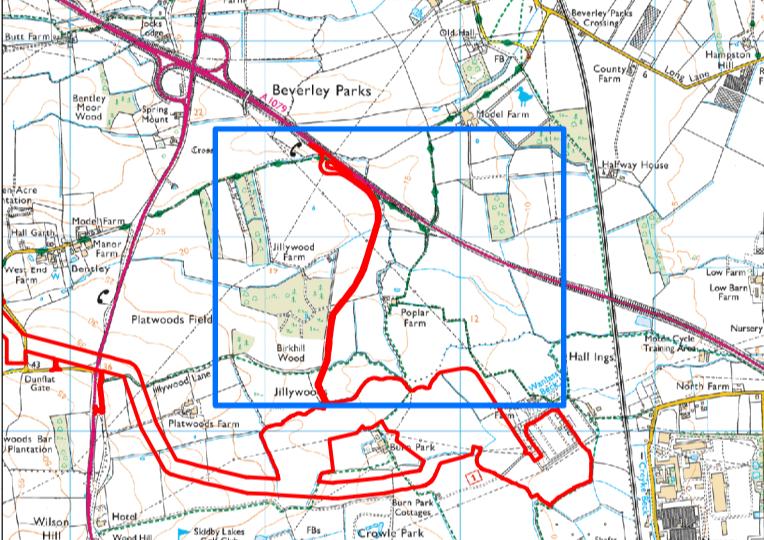
# Hornsea Project Four Offshore Wind Farm

## Onshore Order Limits Sheet 27 of 28

APFP Regulations Reference: 5(2)(b) Application Document Number: D1.2.2

- Sheet Boundary
- Order Limits

Source:  
Service Layer Credits: Contains OS data © Crown Copyright and database right 2020.  
© Crown copyright and database rights (2021) Ordnance Survey 0100031673. All rights reserved.



Coordinate system: British National Grid  
Vertical reference: ODN  
Scale @ A1: 1:2,500

0 25 50 100 Meters

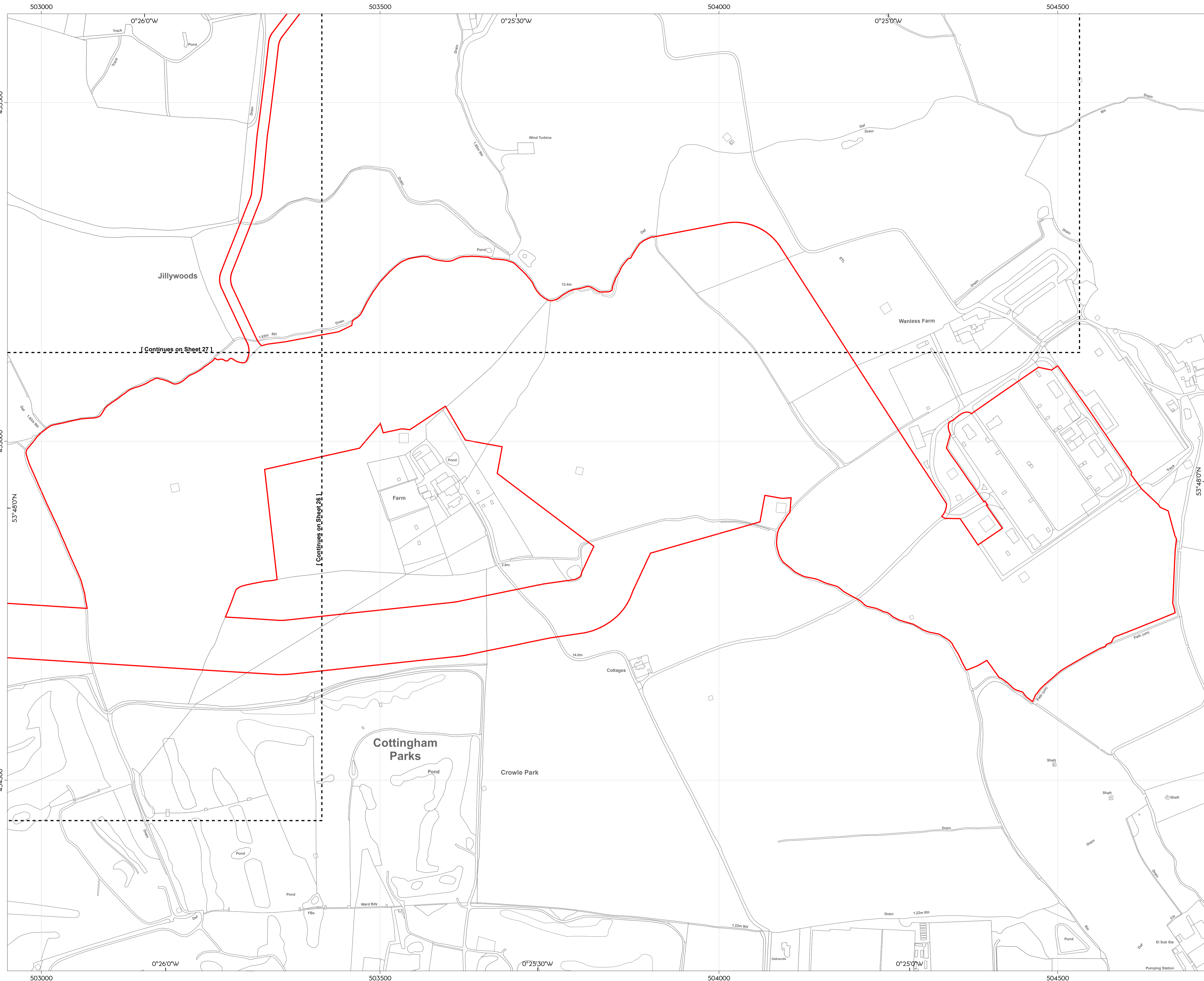
0 25 50 100 Yards

GRID NORTH

REV	REVISION	DATE
1	Final for PER	16/07/2024
A	Updated following PER consultation, for DCO	11/05/2025
B	Updated various onshore project elements, following consultation	14/05/2025

Onshore Order Limits  
Document no: HOW040398  
Created by: XDAO0  
Checked by: HATOW  
Accepted by: KELLY  
Approved by: JAMIB





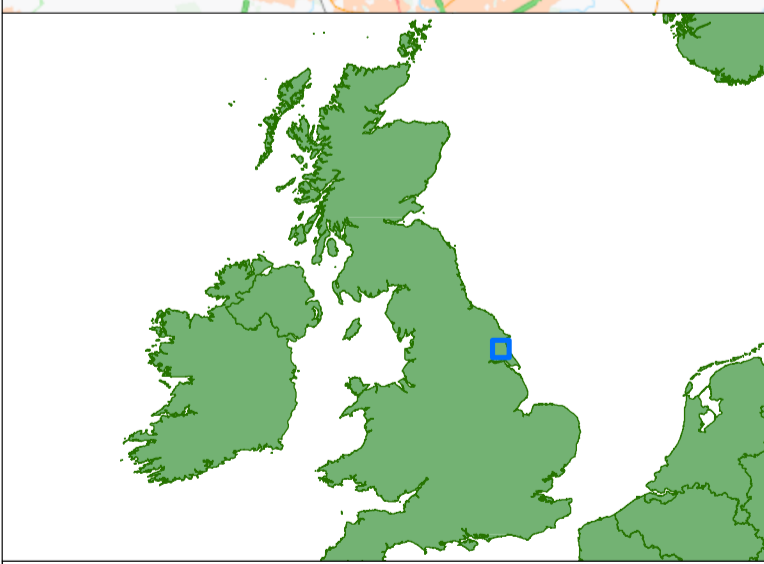
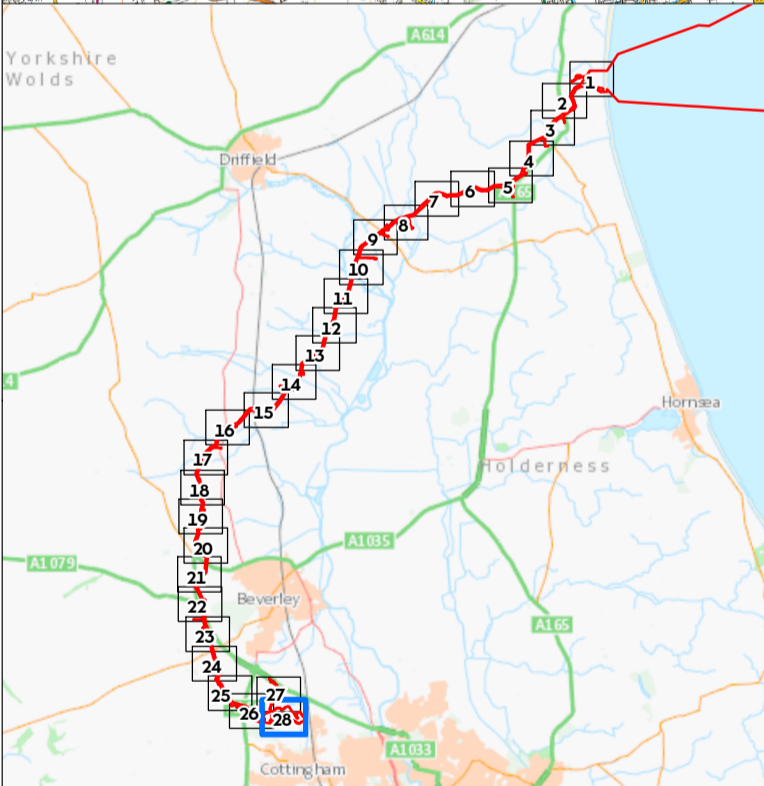
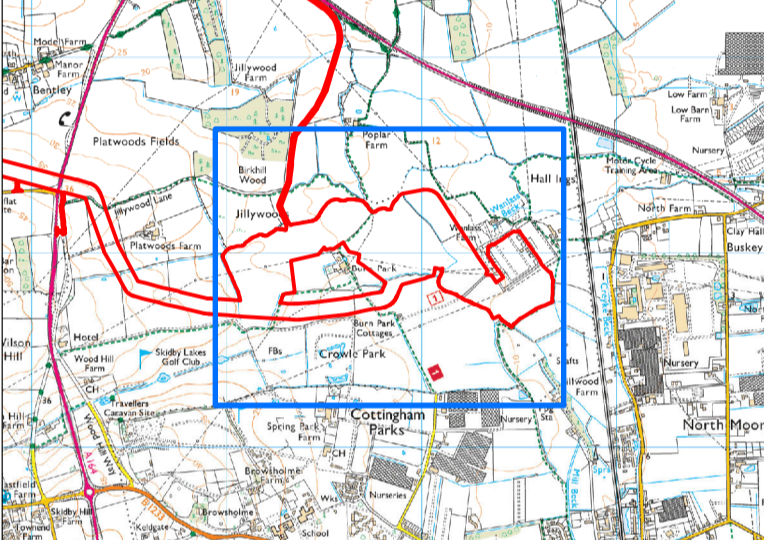
# Hornsea Project Four Offshore Wind Farm

## Onshore Order Limits Sheet 28 of 28

APFP Regulations Reference: 5(2)(b) Application Document Number: D1.2.2

- Sheet Boundary
- Order Limits

Source:  
Service Layer Credits: Contains OS data © Crown Copyright and database right 2020.  
© Crown copyright and database rights (2021) Ordnance Survey 0100031673. All rights reserved.



Coordinate system: British National Grid  
Vertical reference: ODN  
Scale @ A1: 1:2,500

0 25 50 100 Meters

0 25 50 100 Yards

GRID NORTH

REV	REVISION	DATE
1	Final issue for PER	16/07/2024
A	Updated following PER consultation, for DCO	11/05/2025
B	Updated various onshore project elements, following consultation	14/05/2025

Onshore Order Limits  
Document no: HOW040398  
Created by: XDAOO  
Checked by: HATOW  
Accepted by: KELLY  
Approved by: JAMIB